

**NOTICE!!**

**These documents have been scanned!**

**Do not place un-scanned documents beneath this notice!**

**Do not remove this notice from this file!**

GPO Jacket No. 560-102  
Print Order 61540  
Rise Business Services, LLC  
Job=AZ15 5/6/2019



Box Number= AZ15022



Claim Begin-End: AMC435144-AMC435190

1 Initial Receipt



AZ15022-25

AMC434518-AMC435476

AMC#	DATE CLOSED	REMARKS
435144		
435145		
435146		
435147		
435148		
435149		
435150		
435151		
435152		
435153		
435154		
435155		
435156		
435157		
435158		
435159		
435160		
435161		
435162		
435163		

AMC#	DATE CLOSED	REMARKS
435164		
435165		
435166		
435167		
435168		
435169		
435170		
435171		
435172		
435173		
435174		
435175		
435176		
435177		
435178		
435179		
435180		
435181		
435182		
435183		

**AMC#****DATE CLOSED****REMARKS**

435184

435185

435186

435187

435188


435189

435190

**United States Department of the Interior**  
**Bureau of Land Management**  
 LANDS/RECREATION & PLANNING  
 ONE N CENTRAL AVE  
 PHOENIX, AZ 85004 -2203  
 Phone: 602-417-9200

Receipt

No: 3438642

<b>Transaction #:</b> 3537890	
<b>Date of Transaction:</b> 11/24/2015	
CUSTOMER:	
BHP MINERAL RESOURCES INC PO BOX M SAN MANUEL, AZ 85631-0460 US	

BY: *jr*

LINE #	QTY	DESCRIPTION	REMARKS	UNIT PRICE	TOTAL
1	47.00	LOCATABLE MINERALS / MINING CLAIMS- NEW, UNADJUD, ONE OR MORE AUTH NOS / NEW MINING CLAIMS LOCATION FEE <b>CASES:</b> AMC435144/\$37.00, AMC435145/\$37.00, AMC435146/\$37.00, AMC435147/\$37.00, AMC435148/\$37.00, AMC435149/\$37.00, AMC435150/\$37.00, AMC435151/\$37.00, AMC435152/\$37.00, AMC435153/\$37.00, AMC435154/\$37.00, AMC435155/\$37.00, AMC435156/\$37.00, AMC435157/\$37.00, AMC435158/\$37.00, AMC435159/\$37.00, AMC435160/\$37.00, AMC435161/\$37.00, AMC435162/\$37.00, AMC435163/\$37.00, AMC435164/\$37.00, AMC435165/\$37.00, AMC435166/\$37.00, AMC435167/\$37.00, AMC435168/\$37.00, AMC435169/\$37.00, AMC435170/\$37.00, AMC435171/\$37.00, AMC435172/\$37.00, AMC435173/\$37.00, AMC435174/\$37.00, AMC435175/\$37.00, AMC435176/\$37.00, AMC435177/\$37.00, AMC435178/\$37.00, AMC435179/\$37.00, AMC435180/\$37.00, AMC435181/\$37.00, AMC435182/\$37.00, AMC435183/\$37.00, AMC435184/\$37.00, AMC435185/\$37.00, AMC435186/\$37.00, AMC435187/\$37.00, AMC435188/\$37.00, AMC435189/\$37.00, AMC435190/\$37.00		- n/a -	1739.00
		LOCATABLE MINERALS / MINING CLAIMS- NEW, UNADJUD, ONE OR MORE AUTH NOS / NEW MINING CLAIM PROCESSING FEE <b>CASES:</b> AMC435144/\$20.00, AMC435145/\$20.00,			

2	47.00	AMC435146/\$20.00, AMC435147/\$20.00, AMC435148/\$20.00, AMC435149/\$20.00, AMC435150/\$20.00, AMC435151/\$20.00, AMC435152/\$20.00, AMC435153/\$20.00, AMC435154/\$20.00, AMC435155/\$20.00, AMC435156/\$20.00, AMC435157/\$20.00, AMC435158/\$20.00, AMC435159/\$20.00, AMC435160/\$20.00, AMC435161/\$20.00, AMC435162/\$20.00, AMC435163/\$20.00, AMC435164/\$20.00, AMC435165/\$20.00, AMC435166/\$20.00, AMC435167/\$20.00, AMC435168/\$20.00, AMC435169/\$20.00, AMC435170/\$20.00, AMC435171/\$20.00, AMC435172/\$20.00, AMC435173/\$20.00, AMC435174/\$20.00, AMC435175/\$20.00, AMC435176/\$20.00, AMC435177/\$20.00, AMC435178/\$20.00, AMC435179/\$20.00, AMC435180/\$20.00, AMC435181/\$20.00, AMC435182/\$20.00, AMC435183/\$20.00, AMC435184/\$20.00, AMC435185/\$20.00, AMC435186/\$20.00, AMC435187/\$20.00, AMC435188/\$20.00, AMC435189/\$20.00, AMC435190/\$20.00		- n/a -	940.00
3	47.00	LOCATABLE MINERALS / MINING CLAIMS- NEW,UNADJUD, ONE OR MORE AUTH NOS / NEW MINING CLAIMS MAINTENANCE FEE <b>CASES:</b> AMC435144/\$155.00, AMC435145/\$155.00, AMC435146/\$155.00, AMC435147/\$155.00, AMC435148/\$155.00, AMC435149/\$155.00, AMC435150/\$155.00, AMC435151/\$155.00, AMC435152/\$155.00, AMC435153/\$155.00, AMC435154/\$155.00, AMC435155/\$155.00, AMC435156/\$155.00, AMC435157/\$155.00, AMC435158/\$155.00, AMC435159/\$155.00, AMC435160/\$155.00, AMC435161/\$155.00, AMC435162/\$155.00, AMC435163/\$155.00, AMC435164/\$155.00, AMC435165/\$155.00, AMC435166/\$155.00, AMC435167/\$155.00, AMC435168/\$155.00, AMC435169/\$155.00, AMC435170/\$155.00, AMC435171/\$155.00, AMC435172/\$155.00, AMC435173/\$155.00, AMC435174/\$155.00, AMC435175/\$155.00, AMC435176/\$155.00, AMC435177/\$155.00, AMC435178/\$155.00, AMC435179/\$155.00, AMC435180/\$155.00, AMC435181/\$155.00, AMC435182/\$155.00, AMC435183/\$155.00, AMC435184/\$155.00, AMC435185/\$155.00, AMC435186/\$155.00, AMC435187/\$155.00, AMC435188/\$155.00, AMC435189/\$155.00, AMC435190/\$155.00		- n/a -	7285.00

**TOTAL: \$9,964.00**

**PAYMENT INFORMATION**

1	AMOUNT:	9964.00	POSTMARKED:	N/A
	TYPE:	CHECK	RECEIVED:	11/24/2015
	CHECK NO:	100063		
	NAME:	BHP MINERAL RESOURCES INC 1360 POST OAK BLVD STE 150 HOUSTON TX 77056 US		

**REMARKS**

This receipt was generated by the automated BLM Collections and Billing System and is a paper representation of a portion of the official electronic record contained therein.

**NOTICE!!**

**These documents have been scanned!**

**Do not place un-scanned documents beneath this notice!**

**Do not remove this notice from this file!**

GPO Jacket No. 560-102  
Print Order 61540  
Rise Business Services, LLC  
Job=AZ15 5/6/2019



Box Number= AZ15022



Claim Begin-End: AMC435144-AMC435190

2 Correspondence



AZ15022-25

AMC434518-AMC435476



**NO  
DOCUMENTS  
FOUND**

NO DOCUMENTS FOUND  
NO DOCUMENTS FOUND

**NOTICE!!**

**These documents have been scanned!**

**Do not place un-scanned documents beneath this notice!**

**Do not remove this notice from this file!**

GPO Jacket No. 560-102  
Print Order 61540  
Rise Business Services, LLC  
Job=AZ15 5/6/2019



Box Number= AZ15022



Claim Begin-End: AMC435144-AMC435190

3 Transfers



AZ15022-25

AMC434518-AMC435476

**NO  
DOCUMENTS  
FOUND**

NO DOCUMENTS FOUND  
NO DOCUMENTS FOUND

**NOTICE!!**

**These documents have been scanned!**

**Do not place un-scanned documents beneath this notice!**

**Do not remove this notice from this file!**

GPO Jacket No. 560-102  
Print Order 61540  
Rise Business Services, LLC  
Job=AZ15 5/6/2019



Box Number= AZ15022



Claim Begin-End: AMC435144-AMC435190

4 Annual Filings



AZ15022-25

AMC434518-AMC435476

~~444183~~

BHP 450203

444183

451099

445109

438568

180 W Magee Rd  
Suite 134  
Oro Valley, AZ 85704  
T (520) 219-8784  
bhpbilliton.com

443348

451099

444999

436473

451385

435144

August 9, 2018

Bureau of Land Management  
One North Central Avenue  
Phoenix, Arizona 85004-4427

To Whom It May Concern,

I am enclosing 2 checks for the combined Maintenance Fees of BHP Mineral resources Inc and Fossil Land and Livestock Company. I am also enclosing a return shipment label for your use. Please feel free to contact me if there is any issues.

Regards,

Jon Bryant-Baker  
318-470-8978

RECEIVED  
BLM AZ STATE OFFICE  
2018 AUG 13 P 2:26  
PHOENIX, ARIZONA

ENTERED  
AUG 20 2018  
BY: RAM

UNITED STATES  
DEPARTMENT OF THE INTERIOR  
BUREAU OF LAND MANAGEMENT  
**MAINTENANCE FEE PAYMENT FORM FOR  
LODE CLAIMS, MILL SITES, AND TUNNEL SITES**

Remitter Name: Fossil Land and Livestock Compan

Mailing Address: PO Box 68604

City, State, Zip: Tucson, AZ, 85737

Check here if this is a change of address.

**FOR COUNTY RECORDER'S USE**

No. of claims/sites 297

x \$155 per claim/site

Total due BLM \$ 46,035

- The maintenance fee may be paid by cash, check, money order, Bureau of Land Management (BLM) Declining Deposit Account, or credit card (VISA, American Express, Discover, or MasterCard). Payments must be remitted to the BLM State Office where your claim or site is recorded and received on or before September 1. If the payment is mailed, the envelope must be postmarked by a bona fide delivery service on or before September 1 and received at the proper BLM State Office within 15 calendar days after the due date. Payments may also be made by telephone using a credit card. A complete listing of BLM State Offices with their addresses and phone numbers can be found at <http://www.blm.gov>.
- The maintenance fee for the following claim(s)/site(s) applies to the assessment year 2019.

CLAIM/SITE NAME	BLM SERIAL NO.
See Exhibit	

RECEIVED  
 BLM AZ STATE OFFICE  
 2018 AUG 13 P 2:26  
 PHOENIX, ARIZONA

Use a separate sheet for additional claim/site names, serial numbers, and claimant names and addresses.

# 4235103

47	AMC449523	Hook 47	AZ	2N 15.5E SEC 36
48	AMC449524	Hook 48	AZ	2N 15.5E SEC 36
49	AMC449525	Hook 49	AZ	2N 15.5E SEC 35
50	AMC449526	Hook 50	AZ	2N 15.5E SEC 35
51	AMC449527	Hook 51	AZ	2N 15.5E SEC 35
52	AMC449528	Hook 52	AZ	2N 15.5E SEC 34
53	AMC449529	Hook 53	AZ	2N 15.5E SEC 34
54	AMC449530	Hook 54	AZ	2N 15.5E SEC 34
55	AMC449531	Hook 55	AZ	2N 15.5E SEC 34
56	AMC449532	Hook 56	AZ	2N 15.5E SEC 36
57	AMC449533	Hook 57	AZ	2N 15.5E SEC 36
58	AMC449534	Hook 58	AZ	2N 15.5E SEC 36
59	AMC449535	Hook 59	AZ	2N 15.5E SEC 36
60	AMC449536	Hook 60	AZ	2N 15.5E SEC 35
61	AMC449537	Hook 61	AZ	2N 15.5E SEC 35
62	AMC449538	Hook 62	AZ	2N 15.5E SEC 35
63	AMC449539	Hook 63	AZ	2N 15.5E SEC 34
64	AMC449540	Hook 64	AZ	2N 15.5E SEC 34
65	AMC449541	Hook 65	AZ	2N 15.5E SEC 34
66	AMC449542	Hook 66	AZ	2N 15.5E SEC 34
67	AMC449543	Hook 67	AZ	2N 15.5E SEC 36
68	AMC449544	Hook 68	AZ	2N 15.5E SEC 36
69	AMC449545	Hook 69	AZ	2N 15.5E SEC 36
70	AMC449546	Hook 70	AZ	2N 15.5E SEC 36
71	AMC449547	Hook 71	AZ	2N 15.5E SEC 35
72	AMC449548	Hook 72	AZ	2N 15.5E SEC 35
73	AMC449549	Hook 73	AZ	2N 15.5E SEC 35
74	AMC449550	Hook 74	AZ	2N 15.5E SEC 34
75	AMC449551	Hook 75	AZ	2N 15.5E SEC 34
76	AMC449552	Hook 76	AZ	2N 15.5E SEC 34
77	AMC449553	Hook 77	AZ	2N 15.5E SEC 34
78	AMC449554	Hook 78	AZ	2N 15.5E SEC 36
79	AMC449555	Hook 79	AZ	2N 15.5E SEC 36
80	AMC449556	Hook 80	AZ	2N 15.5E SEC 36
81	AMC449557	Hook 81	AZ	2N 15.5E SEC 36
82	AMC449558	Hook 82	AZ	2N 15.5E SEC 35
83	AMC449559	Hook 83	AZ	2N 15.5E SEC 35
84	AMC449560	Hook 84	AZ	2N 15.5E SEC 35
85	AMC449561	Hook 85	AZ	2N 15.5E SEC 35
86	AMC449562	Hook 86	AZ	2N 15.5E SEC 34
87	AMC449563	Hook 87	AZ	2N 15.5E SEC 34
88	AMC449564	Hook 88	AZ	2N 15.5E SEC 34
89	AMC449565	Hook 89	AZ	2N 15.5E SEC 34
90	AMC449566	Hook 90	AZ	2N 15.5E SEC 36
91	AMC449567	Hook 91	AZ	2N 15.5E SEC 36
92	AMC449568	Hook 92	AZ	2N 15.5E SEC 36
93	AMC449569	Hook 93	AZ	2N 15.5E SEC 36

RECEIVED  
BLM AZ STATE OFFICE  
2018 AUG 13 P 2:26  
PHOENIX, ARIZONA

94	AMC449570	Hook 94	AZ	2N 15.5E SEC 35
95	AMC449571	Hook 95	AZ	2N 15.5E SEC 35
96	AMC449572	Hook 96	AZ	2N 15.5E SEC 35
97	AMC449573	Hook 97	AZ	2N 15.5E SEC 34
98	AMC449574	Hook 98	AZ	2N 15.5E SEC 34
99	AMC449575	Hook 99	AZ	2N 15.5E SEC 34
100	AMC449576	Hook 100	AZ	2N 15.5E SEC 34
101	AMC449577	Hook 101	AZ	1N 15E SEC 1
102	AMC449578	Hook 102	AZ	1N 15.5E SEC 1
103	AMC449579	Hook 103	AZ	1N 15.5E SEC 1
104	AMC449580	Hook 104	AZ	1N 15.5E SEC 1
105	AMC449581	Hook 105	AZ	1N 15.5E SEC 1
106	AMC449582	Hook 106	AZ	1N 15.5E SEC 2
107	AMC449583	Hook 107	AZ	1N 15.5E SEC 2
108	AMC449584	Hook 108	AZ	1N 15.5E SEC 2
109	AMC449585	Hook 109	AZ	1N 15.5E SEC 3
110	AMC449586	Hook 110	AZ	1N 15.5E SEC 3
111	AMC449587	Hook 111	AZ	1N 15.5E SEC 3
112	AMC449588	Hook 112	AZ	1N 15.5E SEC 3
113	AMC449589	Hook 113	AZ	1N 15E SEC 1
114	AMC449590	Hook 114	AZ	1N 15E SEC 1
115	AMC449591	Hook 115	AZ	1N 15E SEC 1
116	AMC449592	Hook 116	AZ	1N 15.5E SEC 1
117	AMC449593	Hook 117	AZ	1N 15.5E SEC 1
118	AMC449594	Hook 118	AZ	1N 15.5E SEC 1
119	AMC449595	Hook 119	AZ	1N 15.5E SEC 1
120	AMC449596	Hook 120	AZ	1N 15.5E SEC 2
121	AMC449597	Hook 121	AZ	1N 15.5E SEC 2
122	AMC449598	Hook 122	AZ	1N 15.5E SEC 2
123	AMC449599	Hook 123	AZ	1N 15.5E SEC 3
124	AMC449600	Hook 124	AZ	1N 15.5E SEC 3
125	AMC449601	Hook 125	AZ	1N 15.5E SEC 3
126	AMC449602	Hook 126	AZ	1N 15.5E SEC 3
127	AMC449603	Hook 127	AZ	1N 15E SEC 1
128	AMC449604	Hook 128	AZ	1N 15E SEC 1
129	AMC449605	Hook 129	AZ	1N 15E SEC 1
130	AMC449606	Hook 130	AZ	1N 15E SEC 1
131	AMC449607	Hook 131	AZ	1N 15.5E SEC 1
132	AMC449608	Hook 132	AZ	1N 15.5E SEC 1
133	AMC449609	Hook 133	AZ	1N 15.5E SEC 1
134	AMC449610	Hook 134	AZ	1N 15.5E SEC 1
135	AMC449611	Hook 135	AZ	1N 15.5E SEC 2
136	AMC449612	Hook 136	AZ	1N 15.5E SEC 2
137	AMC449613	Hook 137	AZ	1N 15.5E SEC 2
138	AMC449614	Hook 138	AZ	1N 15.5E SEC 3
139	AMC449615	Hook 139	AZ	1N 15.5E SEC 3
140	AMC449616	Hook 140	AZ	1N 15.5E SEC 3

RECEIVED  
BLM AZ STATE OFFICE  
2018 AUG 13 P 2:26  
PHOENIX, ARIZONA



141	AMC449617	Hook 141	AZ	1N 15.5E SEC 3
142	AMC449618	Hook 142	AZ	1N 15E SEC 1
143	AMC449619	Hook 143	AZ	1N 15E SEC 1
144	AMC449620	Hook 144	AZ	1N 15E SEC 1
145	AMC449621	Hook 145	AZ	1N 15.5E SEC 1
146	AMC449622	Hook 146	AZ	1N 15.5E SEC 1
147	AMC449623	Hook 147	AZ	1N 15.5E SEC 1
148	AMC449624	Hook 148	AZ	1N 15.5E SEC 1
149	AMC449625	Hook 149	AZ	1N 15.5E SEC 2
150	AMC449626	Hook 150	AZ	1N 15.5E SEC 2
151	AMC449627	Hook 151	AZ	1N 15.5E SEC 2
152	AMC449628	Hook 152	AZ	1N 15.5E SEC 3
153	AMC449629	Hook 153	AZ	1N 15.5E SEC 3
154	AMC449630	Hook 154	AZ	1N 15.5E SEC 3
155	AMC449631	Hook 155	AZ	1N 15.5E SEC 3
156	AMC449632	Hook 156	AZ	1N 15E SEC 1
157	AMC449633	Hook 157	AZ	1N 15E SEC 1
158	AMC449634	Hook 158	AZ	1N 15E SEC 1
159	AMC449635	Hook 159	AZ	1N 15E SEC 1
160	AMC449636	Hook 160	AZ	1N 15.5E SEC 1
161	AMC449637	Hook 161	AZ	1N 15.5E SEC 1
162	AMC449638	Hook 162	AZ	1N 15.5E SEC 1
163	AMC449639	Hook 163	AZ	1N 15.5E SEC 1
164	AMC449640	Hook 164	AZ	1N 15.5E SEC 2
165	AMC449641	Hook 165	AZ	1N 15.5E SEC 2
166	AMC449642	Hook 166	AZ	1N 15.5E SEC 2
167	AMC449643	Hook 167	AZ	1N 15.5E SEC 3
168	AMC449644	Hook 168	AZ	1N 15.5E SEC 3
169	AMC449645	Hook 169	AZ	1N 15.5E SEC 3
170	AMC449646	Hook 170	AZ	1N 15.5E SEC 3
171	AMC449647	Hook 171	AZ	1N 15E SEC 1
172	AMC449648	Hook 172	AZ	1N 15E SEC 1
173	AMC449649	Hook 173	AZ	1N 15E SEC 1
174	AMC449650	Hook 174	AZ	1N 15.5E SEC 1
175	AMC449651	Hook 175	AZ	1N 15.5E SEC 1
176	AMC449652	Hook 176	AZ	1N 15.5E SEC 1
177	AMC449653	Hook 177	AZ	1N 15.5E SEC 1
178	AMC449654	Hook 178	AZ	1N 15.5E SEC 2
179	AMC449655	Hook 179	AZ	1N 15.5E SEC 2
180	AMC449656	Hook 180	AZ	1N 15.5E SEC 2
181	AMC449657	Hook 181	AZ	1N 15.5E SEC 3
182	AMC449658	Hook 182	AZ	1N 15.5E SEC 3
183	AMC449659	Hook 183	AZ	1N 15.5E SEC 3
184	AMC449660	Hook 184	AZ	1N 15.5E SEC 3
185	AMC449661	Hook 185	AZ	1N 15E SEC 1
186	AMC449662	Hook 186	AZ	1N 15E SEC 1
187	AMC449663	Hook 187	AZ	1N 15E SEC 1

PHOENIX, ARIZONA

2010 AUG 13 P 2:26

RECEIVED  
BLM AZ STATE OFFICE

188	T	AMC449664	Hook 188	AZ	1N 15.5E SEC 1
189		AMC449665	Hook 189	AZ	1N 15.5E SEC 1
190		AMC449666	Hook 190	AZ	1N 15.5E SEC 1
191		AMC449667	Hook 191	AZ	1N 15.5E SEC 1
192		AMC449668	Hook 192	AZ	1N 15.5E SEC 2
193		AMC449669	Hook 193	AZ	1N 15.5E SEC 2
194		AMC449670	Hook 194	AZ	1N 15.5E SEC 2
195		AMC449671	Hook 195	AZ	1N 15.5E SEC 3
196		AMC449672	Hook 196	AZ	1N 15.5E SEC 3
197		AMC449673	Hook 197	AZ	1N 15.5E SEC 3
198		AMC449674	Hook 198	AZ	1N 15.5E SEC 3
199		AMC449675	Hook 199	AZ	1N 15E SEC 1
200		AMC449676	Hook 200	AZ	1N 15E SEC 1
201		AMC449677	Hook 201	AZ	1N 15E SEC 1
202		AMC449678	Hook 202	AZ	1N 15E SEC 1
203		AMC449679	Hook 203	AZ	1N 15.5E SEC 1
204		AMC449680	Hook 204	AZ	1N 15.5E SEC 1
205		AMC449681	Hook 205	AZ	1N 15.5E SEC 1
206		AMC449682	Hook 206	AZ	1N 15.5E SEC 1
207		AMC449683	Hook 207	AZ	1N 15.5E SEC 2
208		AMC449684	Hook 208	AZ	1N 15.5E SEC 2
209		AMC449685	Hook 209	AZ	1N 15.5E SEC 2
210		AMC449686	Hook 210	AZ	1N 15.5E SEC 3
211		AMC449687	Hook 211	AZ	1N 15.5E SEC 3
212		AMC449688	Hook 212	AZ	1N 15.5E SEC 3
213		AMC449689	Hook 213	AZ	1N 15.5E SEC 3
214		AMC449690	Hook 214	AZ	1N 15E SEC 1
215		AMC449691	Hook 215	AZ	1N 15E SEC 1
216		AMC449692	Hook 216	AZ	1N 15E SEC 1
217		AMC449693	Hook 217	AZ	1N 15.5E SEC 1
218		AMC449694	Hook 218	AZ	1N 15.5E SEC 1
219		AMC449695	Hook 219	AZ	1N 15.5E SEC 1
220		AMC449696	Hook 220	AZ	1N 15.5E SEC 1
221		AMC449697	Hook 221	AZ	1N 15.5E SEC 2
222		AMC449698	Hook 222	AZ	1N 15.5E SEC 2
223		AMC449699	Hook 223	AZ	1N 15.5E SEC 2
224		AMC449700	Hook 224	AZ	1N 15.5E SEC 3
225		AMC449701	Hook 225	AZ	1N 15.5E SEC 3
226		AMC449702	Hook 226	AZ	1N 15.5E SEC 3
227		AMC449703	Hook 227	AZ	1N 15.5E SEC 3
228		AMC449704	Hook 228	AZ	1N 15E SEC 1
229		AMC449705	Hook 229	AZ	1N 15E SEC 1
230		AMC449706	Hook 230	AZ	1N 15E SEC 1
231		AMC449707	Hook 231	AZ	1N 15E SEC 1
232		AMC449708	Hook 232	AZ	1N 15E SEC 1
233		AMC449709	Hook 233	AZ	1N 15.5E SEC 10
234	L	AMC449710	Hook 234	AZ	1N 15.5E SEC 10

PHOENIX, ARIZONA

2018 AUG 13 P 2:21

RECEIVED  
BLM AZ STATE OFFICE

235	✓	AMC449711	Hook 235	AZ	1N 15E SEC 12
236		AMC449712	Hook 236	AZ	1N 15E SEC 12
237		AMC449713	Hook 237	AZ	1N 15E SEC 12
238		AMC449714	Hook 238	AZ	1N 15.5E SEC 10
239		AMC449715	Hook 239	AZ	1N 15.5E SEC 10
240		AMC449716	Hook 240	AZ	1N 15E SEC 12
241		AMC449717	Hook 241	AZ	1N 15E SEC 12
242		AMC449718	Hook 242	AZ	1N 15E SEC 12
243		AMC449719	Hook 243	AZ	1N 15E SEC 12
244		AMC449720	Hook 244	AZ	1N 15E SEC 12
245		AMC449721	Hook 245	AZ	1N 15E SEC 12
246		AMC449722	Hook 246	AZ	1N 15E SEC 1
247		AMC449723	Hook 247	AZ	1N 15E SEC 12
248		AMC449724	Hook 248	AZ	1N 15E SEC 12
249		AMC449725	Hook 249	AZ	1N 15E SEC 12
250		AMC449726	Hook 250	AZ	1N 15E SEC 12
251		AMC449727	Hook 251	AZ	1N 15E SEC 12
252		AMC449728	Hook 252	AZ	1N 15E SEC 12
253		AMC449729	Hook 253	AZ	1N 15E SEC 12
254		AMC449730	Hook 254	AZ	1N 15E SEC 12
255		AMC449731	Hook 255	AZ	1N 15E SEC 12
256		AMC449732	Hook 256	AZ	1N 15E SEC 12
257		AMC449733	Hook 257	AZ	1N 15E SEC 13
258		AMC449734	Hook 258	AZ	1N 15E SEC 11
259		AMC449735	Hook 259	AZ	1N 15E SEC 11
260		AMC449736	Hook 260	AZ	1N 15E SEC 11
261		AMC449737	Hook 261	AZ	1N 15E SEC 11
262	L	AMC449738	Hook 262	AZ	1N 15E SEC 11
263	→	AMC450203	Green Hill 1	AZ	1N 15E SEC 23
264	✓	AMC451340	Hook 263	AZ	1N 15E 11
265		AMC451339	Hook 264	AZ	1N 15E 11
266		AMC451338	Hook 265	AZ	1N 15E 11
267		AMC451337	Hook 267	AZ	1N 15E 11
268		AMC451336	Hook 268	AZ	1N 15E 11
269		AMC451335	Hook 269	AZ	1N 15E 11
270		AMC451334	Hook 270	AZ	1N 15E 11
271		AMC451333	Hook 271	AZ	1N 15E 11
272		AMC451332	Hook 272	AZ	1N 15E 11
273		AMC451331	Hook 273	AZ	1N 15E 11
274		AMC451330	Hook 275	AZ	1N 15E 11
275		AMC451329	Hook 276	AZ	1N 15E 11
276		AMC451328	Hook 277	AZ	1N 15E 11
277		AMC451327	Hook 278	AZ	1N 15E 11
278		AMC451326	Hook 279	AZ	1N 15E 11
279		AMC451325	Hook 280	AZ	1N 15E 11
280		AMC451324	Hook 281	AZ	1N 15E 11
281	L	AMC451323	Hook 282	AZ	1N 15E 12

PHOENIX, ARIZONA

2010 AUG 13 P 2:27

RECEIVED  
BLM AZ STATE OFFICE

282	AMC451322	Hook 283	AZ	1N 15E 12
283	AMC451321	Hook 284	AZ	1N 15E 13
284	AMC451320	Hook 285	AZ	1N 15E 13
285	AMC451319	Hook 286	AZ	1N 15E 12
286	AMC451318	Hook 287	AZ	1N 15E 12
287	AMC451317	Hook 288	AZ	1N 15E 12
288	AMC451316	Hook 289	AZ	1N 15E 11
289	AMC451315	Hook 290	AZ	1N 15E 11
290	AMC451314	Hook 291	AZ	1N 15E 11
291	AMC451313	Hook 292	AZ	1N 15E 11
292	AMC451312	Hook 293	AZ	1N 15E 11
293	AMC451311	Hook 294	AZ	1N 15E 11
294	AMC451310	Hook 295	AZ	1N 15E 11
295	AMC451309	Hook 296	AZ	1N 15E 14
296	AMC451308	Hook 297	AZ	1N 15E 15
297	AMC451307	Hook 298	AZ	1N 15E 2

RECEIVED  
BLM AZ STATE OFFICE  
2018 AUG 13 P 2:27  
PHOENIX, ARIZONA

UNITED STATES  
DEPARTMENT OF THE INTERIOR  
BUREAU OF LAND MANAGEMENT  
**MAINTENANCE FEE PAYMENT FORM FOR  
LODE CLAIMS, MILL SITES, AND TUNNEL SITES**

Remitter Name: BHP MINERAL RESOURCES INC

Mailing Address: 180 W Magee Rd, Suite 134

City, State, Zip: Oro Valley, AZ, 85737

Check here if this is a change of address.

**FOR COUNTY RECORDER'S USE**

No. of claims/sites 973  
x \$155 per claim/site  
Total due BLM \$ 150,815

- The maintenance fee may be paid by cash, check, money order, Bureau of Land Management (BLM) Declining Deposit Account, or credit card (VISA, American Express, Discover, or MasterCard). Payments must be remitted to the BLM State Office where your claim or site is recorded and received on or before September 1. If the payment is mailed, the envelope must be postmarked by a bona fide delivery service on or before September 1 and received at the proper BLM State Office within 15 calendar days after the due date. Payments may also be made by telephone using a credit card. A complete listing of BLM State Offices with their addresses and phone numbers can be found at <http://www.blm.gov>.
- The maintenance fee for the following claim(s)/site(s) applies to the assessment year 2019.

CLAIM/SITE NAME	BLM SERIAL NO.
See Exhibit	

RECEIVED  
BLM AZ STATE OFFICE  
2018 AUG 13 P 2:27  
PHOENIX, ARIZONA

Use a separate sheet for additional claim/site names, serial numbers, and claimant names and addresses.

#4235103

Line No.	Serial Number	Claim Name	TRS
1	J AMC438568	Cobre Grande 1	8S 17E 28
2	AMC438569	Cobre Grande 2	8S 17E 28
3	AMC438570	Cobre Grande 3	8S 17E 28
4	AMC438571	Cobre Grande 4	8S 17E 28
5	AMC438572	Cobre Grande 5	8S 17E 28
6	AMC438573	Cobre Grande 6	8S 17E 28
7	AMC438574	Cobre Grande 7	8S 17E 28
8	AMC438575	Cobre Grande 8	8S 17E 28
9	AMC438576	Cobre Grande 9	8S 17E 28
10	AMC438577	Cobre Grande 10	8S 17E 28
11	AMC438578	Cobre Grande 11	8S 17E 28
12	AMC438579	Cobre Grande 12	8S 17E 28
13	AMC438580	Cobre Grande 13	8S 17E 28
14	AMC438581	Cobre Grande 14	8S 17E 28
15	AMC438582	Cobre Grande 15	8S 17E 28
16	AMC438583	Cobre Grande 16	8S 17E 28
17	AMC438584	Cobre Grande 17	8S 17E 28
18	AMC438585	Cobre Grande 18	8S 17E 28
19	AMC438586	Cobre Grande 19	8S 17E 21
20	AMC438587	Cobre Grande 20	8S 17E 28
21	AMC438588	Cobre Grande 21	8S 17E 28
22	AMC438589	Cobre Grande 22	8S 17E 28
23	AMC438590	Cobre Grande 23	8S 17E 28
24	AMC438591	Cobre Grande 24	8S 17E 28
25	AMC438592	Cobre Grande 25	8S 17E 28
26	AMC438593	Cobre Grande 26	8S 17E 28
27	AMC438594	Cobre Grande 27	8S 17E 28
28	AMC438595	Cobre Grande 28	8S 17E 28
29	AMC438596	Cobre Grande 29	8S 17E 21
30	AMC438597	Cobre Grande 30	8S 17E 21
31	AMC438598	Cobre Grande 31	8S 17E 28
32	AMC438599	Cobre Grande 32	8S 17E 28
33	AMC438600	Cobre Grande 33	8S 17E 28
34	AMC438601	Cobre Grande 34	8S 17E 28
35	AMC438602	Cobre Grande 35	8S 17E 28
36	AMC438603	Cobre Grande 36	8S 17E 28
37	AMC438604	Cobre Grande 37	8S 17E 28
38	AMC438605	Cobre Grande 38	8S 17E 28
39	AMC438606	Cobre Grande 39	8S 17E 28
40	AMC438607	Cobre Grande 40	8S 17E 22
41	AMC438608	Cobre Grande 41	8S 17E 22
42	AMC438609	Cobre Grande 42	8S 17E 22
43	AMC438610	Cobre Grande 43	8S 17E 27
44	AMC438611	Cobre Grande 44	8S 17E 27
45	L AMC438612	Cobre Grande 45	8S 17E 27

PHOENIX, ARIZONA

2018 AUG 13 P 2:27

RECEIVED  
BLM AZ STATE OFFICE

Line No.	Serial Number	Claim Name	TRS
46	AMC438613	Cobre Grande 46	8S 17E 27
47	AMC438614	Cobre Grande 47	8S 17E 27
48	AMC438615	Cobre Grande 48	8S 17E 27
49	AMC438616	Cobre Grande 49	8S 17E 27
50	AMC438617	Cobre Grande 50	8S 17E 27
51	AMC438618	Cobre Grande 51	8S 17E 22
52	AMC438619	Cobre Grande 52	8S 17E 22
53	AMC438620	Cobre Grande 53	8S 17E 22
54	AMC438621	Cobre Grande 54	8S 17E 22
55	AMC438622	Cobre Grande 55	8S 17E 27
56	AMC438623	Cobre Grande 56	8S 17E 27
57	AMC438624	Cobre Grande 57	8S 17E 27
58	AMC438625	Cobre Grande 58	8S 17E 27
59	AMC438626	Cobre Grande 59	8S 17E 27
60	AMC438627	Cobre Grande 60	8S 17E 27
61	AMC438628	Cobre Grande 61	8S 17E 27
62	AMC438629	Cobre Grande 62	8S 17E 22
63	AMC438630	Cobre Grande 63	8S 17E 22
64	AMC438631	Cobre Grande 64	8S 17E 22
65	AMC438632	Cobre Grande 65	8S 17E 22
66	AMC438633	Cobre Grande 66	8S 17E 26
67	AMC438634	Cobre Grande 67	8S 17E 26
68	AMC438635	Cobre Grande 68	8S 17E 26
69	AMC438636	Cobre Grande 69	8S 17E 26
70	AMC438637	Cobre Grande 70	8S 17E 26
71	AMC438638	Cobre Grande 71	8S 17E 26
72	AMC438639	Cobre Grande 72	8S 17E 23
73	AMC438640	Cobre Grande 73	8S 17E 23
74	AMC438641	Cobre Grande 74	8S 17E 23
75	AMC438642	Cobre Grande 75	8S 17E 23
76	AMC438643	Cobre Grande 76	8S 17E 23
77	AMC438644	Cobre Grande 77	8S 17E 26
78	AMC438645	Cobre Grande 78	8S 17E 26
79	AMC438646	Cobre Grande 79	8S 17E 26
80	AMC438647	Cobre Grande 80	8S 17E 26
81	AMC438648	Cobre Grande 81	8S 17E 26
82	AMC438649	Cobre Grande 82	8S 17E 23
83	AMC438650	Cobre Grande 83	8S 17E 23
84	AMC438651	Cobre Grande 84	8S 17E 23
85	AMC438652	Cobre Grande 85	8S 17E 23
86	AMC438653	Cobre Grande 86	8S 17E 23
87	AMC438654	Cobre Grande 87	8S 17E 23
88	AMC438655	Cobre Grande 88	8S 17E 26
89	AMC438656	Cobre Grande 89	8S 17E 26
90	AMC438657	Cobre Grande 90	8S 17E 26

RECEIVED  
 CLERK OF STATE OFFICE  
 2018 AUG 13 P 2:27  
 PHOENIX, ARIZONA

Line No.	Serial Number	Claim Name	TRS
91	T AMC438658	Cobre Grande 91	8S 17E 26
92	AMC438659	Cobre Grande 92	8S 17E 23
93	AMC438660	Cobre Grande 93	8S 17E 23
94	AMC438661	Cobre Grande 94	8S 17E 23
95	AMC438662	Cobre Grande 95	8S 17E 23
96	AMC438663	Cobre Grande 96	8S 17E 23
97	AMC438664	Cobre Grande 97	8S 17E 23
98	AMC438665	Cobre Grande 98	8S 17E 23
99	AMC438666	Cobre Grande 99	8S 17E 26
100	AMC438667	Cobre Grande 100	8S 17E 26
101	AMC438668	Cobre Grande 101	8S 17E 26
102	AMC438669	Cobre Grande 102	8S 17E 23
103	AMC438670	Cobre Grande 103	8S 17E 23
104	AMC438671	Cobre Grande 104	8S 17E 23
105	AMC438672	Cobre Grande 105	8S 17E 23
106	AMC438673	Cobre Grande 106	8S 17E 23
107	AMC438674	Cobre Grande 107	8S 17E 23
108	AMC438675	Cobre Grande 108	8S 17E 23
109	AMC438676	Cobre Grande 109	8S 17E 23
110	AMC438677	Cobre Grande 110	8S 17E 25
111	AMC438678	Cobre Grande 111	8S 17E 25
112	AMC438679	Cobre Grande 112	8S 17E 24
113	AMC438680	Cobre Grande 113	8S 17E 24
114	AMC438681	Cobre Grande 114	8S 17E 24
115	AMC438682	Cobre Grande 115	8S 17E 24
116	AMC438683	Cobre Grande 116	8S 17E 24
117	AMC438684	Cobre Grande 117	8S 17E 24
118	AMC438685	Cobre Grande 118	8S 17E 24
119	AMC438686	Cobre Grande 119	8S 17E 24
120	AMC438687	Cobre Grande 120	8S 17E 24
121	AMC438688	Cobre Grande 121	8S 17E 25
122	AMC438689	Cobre Grande 122	8S 17E 25
123	AMC438690	Cobre Grande 123	8S 17E 24
124	AMC438691	Cobre Grande 124	8S 17E 24
125	AMC438692	Cobre Grande 125	8S 17E 24
126	AMC438693	Cobre Grande 126	8S 17E 24
127	AMC438694	Cobre Grande 127	8S 17E 24
128	AMC438695	Cobre Grande 128	8S 17E 24
129	AMC438696	Cobre Grande 129	8S 17E 24
130	AMC438697	Cobre Grande 130	8S 17E 24
131	AMC438698	Cobre Grande 131	8S 17E 24
132	AMC438699	Cobre Grande 132	8S 17E 25
133	AMC438700	Cobre Grande 133	8S 17E 24
134	AMC438701	Cobre Grande 134	8S 17E 24
135	L AMC438702	Cobre Grande 135	8S 17E 24

PHOENIX, ARIZONA

2018 AUG 13 P 2:27

RECEIVED  
BLM AZ STATE OFFICE



Line No.	Serial Number	Claim Name	TRS
136	AMC438703	Cobre Grande 136	8S 17E 24
137	AMC438704	Cobre Grande 137	8S 17E 24
138	AMC438705	Cobre Grande 138	8S 17E 24
139	AMC438706	Cobre Grande 139	8S 17E 24
140	AMC438707	Cobre Grande 140	8S 17E 24
141	AMC438708	Cobre Grande 141	8S 17E 24
142	AMC438709	Cobre Grande 142	8S 17E 24
143	AMC438710	Cobre Grande 143	8S 17E 24
144	AMC438711	Cobre Grande 144	8S 17E 24
145	AMC438712	Cobre Grande 145	8S 17E 24
146	AMC438713	Cobre Grande 146	8S 17E 24
147	AMC438714	Cobre Grande 147	8S 17E 24
148	AMC438715	Cobre Grande 148	8S 17E 24
149	AMC438716	Cobre Grande 149	8S 17E 24
150	AMC438717	Cobre Grande 150	8S 17E 24
151	AMC438718	Cobre Grande 151	8S 18E 19
152	AMC438719	Cobre Grande 152	8S 18E 19
153	AMC438720	Cobre Grande 153	8S 18E 19
154	AMC438721	Cobre Grande 154	8S 18E 19
155	AMC438722	Cobre Grande 155	8S 18E 19
156	AMC438723	Cobre Grande 156	8S 18E 19
157	AMC438724	Cobre Grande 157	8S 18E 19
158	AMC438725	Cobre Grande 158	8S 18E 19
159	AMC438726	Cobre Grande 159	8S 18E 19
160	AMC438727	Cobre Grande 160	8S 18E 19
161	AMC438728	Cobre Grande 161	8S 18E 19
162	AMC438729	Cobre Grande 162	8S 18E 19
163	AMC438730	Cobre Grande 163	8S 18E 19
164	AMC438731	Cobre Grande 164	8S 18E 19
165	AMC438732	Cobre Grande 165	8S 18E 19
166	AMC438733	Cobre Grande 166	8S 18E 19
167	AMC438734	Cobre Grande 167	8S 18E 19
168	AMC438735	Cobre Grande 168	8S 18E 19
169	AMC438736	Cobre Grande 169	8S 18E 19
170	AMC438737	Cobre Grande 170	8S 18E 19
171	AMC438738	Cobre Grande 171	8S 18E 19
172	AMC438739	Cobre Grande 172	8S 18E 19
173	AMC438740	Cobre Grande 173	8S 18E 19
174	AMC438741	Cobre Grande 174	8S 18E 19
175	AMC438742	Cobre Grande 175	8S 18E 19
176	AMC438743	Cobre Grande 176	8S 18E 19
177	AMC438744	Cobre Grande 177	8S 18E 19
178	AMC438745	Cobre Grande 178	8S 18E 19
179	AMC438746	Cobre Grande 179	8S 18E 19
180	AMC438747	Cobre Grande 180	8S 18E 19

PHOENIX, ARIZONA

2018 AUG 13 P 2:27

RECEIVED  
BLM AZ STATE OFFICE

Line No.	Serial Number	Claim Name	TRS
181	AMC438748	Cobre Grande 181	8S 18E 19
182	AMC438749	Cobre Grande 182	8S 18E 19
183	AMC438750	Cobre Grande 183	8S 18E 19
184	AMC438751	Cobre Grande 184	8S 18E 19
185	AMC438752	Cobre Grande 185	8S 18E 19
186	AMC438753	Cobre Grande 186	8S 18E 19
187	AMC438754	Cobre Grande 187	8S 18E 20
188	AMC438755	Cobre Grande 188	8S 18E 20
189	AMC438756	Cobre Grande 189	8S 18E 20
190	AMC438757	Cobre Grande 190	8S 18E 20
191	AMC438758	Cobre Grande 191	8S 18E 20
192	AMC438759	Cobre Grande 192	8S 18E 20
193	AMC438760	Cobre Grande 193	8S 18E 20
194	AMC438761	Cobre Grande 194	8S 18E 20
195	AMC438762	Cobre Grande 195	8S 18E 20
196	AMC438763	Cobre Grande 196	8S 18E 20
197	AMC438764	Cobre Grande 197	8S 18E 20
198	AMC438765	Cobre Grande 198	8S 18E 20
199	AMC438766	Cobre Grande 199	8S 18E 20
200	AMC438767	Cobre Grande 200	8S 18E 20
201	AMC438768	Cobre Grande 201	8S 18E 20
202	AMC438769	Cobre Grande 202	8S 18E 20
203	AMC438770	Cobre Grande 203	8S 18E 20
204	AMC438771	Cobre Grande 204	8S 18E 20
205	AMC438772	Cobre Grande 205	8S 18E 20
206	AMC438773	Cobre Grande 206	8S 18E 20
207	AMC438774	Cobre Grande 207	8S 18E 20
208	AMC438775	Cobre Grande 208	8S 18E 20
209	AMC438776	Cobre Grande 209	8S 18E 20
210	AMC438777	Cobre Grande 210	8S 18E 20
211	AMC438778	Cobre Grande 211	8S 18E 20
212	AMC438779	Cobre Grande 212	8S 18E 20
213	AMC438780	Cobre Grande 213	8S 18E 20
214	AMC451099	Cobre Grande 214	8S 17E 8
215	AMC451100	Cobre Grande 215	8S 17E 8
216	AMC451101	Cobre Grande 216	8S 17E 8
217	AMC451102	Cobre Grande 217	8S 17E 8
218	AMC451103	Cobre Grande 218	8S 17E 8
219	AMC451104	Cobre Grande 219	8S 17E 8
220	AMC451105	Cobre Grande 220	8S 17E 8
221	AMC451106	Cobre Grande 221	8S 17E 8
222	AMC451107	Cobre Grande 222	8S 17E 8
223	AMC451108	Cobre Grande 223	8S 17E 8
224	AMC451109	Cobre Grande 224	8S 17E 17
225	AMC451110	Cobre Grande 225	8S 17E 17

PHOENIX, ARIZONA

2018 AUG 13 P 2: 27

RECEIVED  
BLM AZ STATE OFFICE

Line No.	Serial Number	Claim Name	TRS
226	AMC451111	Cobre Grande 226	8S 17E 17
227	AMC451112	Cobre Grande 227	8S 17E 17
228	AMC451113	Cobre Grande 228	8S 17E 17
229	AMC451114	Cobre Grande 229	8S 17E 17
230	AMC451115	Cobre Grande 230	8S 17E 17
231	AMC451116	Cobre Grande 231	8S 17E 17
232	AMC451117	Cobre Grande 232	8S 17E 17
233	AMC451118	Cobre Grande 233	8S 17E 17
234	AMC451119	Cobre Grande 234	8S 17E 17
235	AMC451120	Cobre Grande 235	8S 17E 17
236	AMC451121	Cobre Grande 236	8S 17E 8
237	AMC451122	Cobre Grande 237	8S 17E 8
238	AMC451123	Cobre Grande 238	8S 17E 8
239	AMC451124	Cobre Grande 239	8S 17E 8
240	AMC451125	Cobre Grande 240	8S 17E 8
241	AMC451126	Cobre Grande 241	8S 17E 8
242	AMC451127	Cobre Grande 242	8S 17E 8
243	AMC451128	Cobre Grande 243	8S 17E 8
244	AMC451129	Cobre Grande 244	8S 17E 8
245	AMC451130	Cobre Grande 245	8S 17E 8
246	AMC451131	Cobre Grande 246	8S 17E 17
247	AMC451132	Cobre Grande 247	8S 17E 17
248	AMC451133	Cobre Grande 248	8S 17E 17
249	AMC451134	Cobre Grande 249	8S 17E 17
250	AMC451135	Cobre Grande 250	8S 17E 17
251	AMC451136	Cobre Grande 251	8S 17E 17
252	AMC451137	Cobre Grande 252	8S 17E 17
253	AMC451138	Cobre Grande 253	8S 17E 17
254	AMC451139	Cobre Grande 254	8S 17E 17
255	AMC451140	Cobre Grande 255	8S 17E 21
256	AMC451141	Cobre Grande 256	8S 17E 21
257	AMC451142	Cobre Grande 257	8S 17E 21
258	AMC451143	Cobre Grande 258	8S 17E 21
259	AMC451144	Cobre Grande 259	8S 17E 21
260	AMC451145	Cobre Grande 260	8S 17E 21
261	AMC451146	Cobre Grande 261	8S 17E 21
262	AMC451147	Cobre Grande 262	8S 17E 21
263	AMC451148	Cobre Grande 263	8S 17E 21
264	AMC451149	Cobre Grande 264	8S 17E 21
265	AMC451150	Cobre Grande 265	8S 17E 9
266	AMC451151	Cobre Grande 266	8S 17E 9
267	AMC451152	Cobre Grande 267	8S 17E 9
268	AMC451153	Cobre Grande 268	8S 17E 9
269	AMC451154	Cobre Grande 269	8S 17E 9
270	AMC451155	Cobre Grande 270	8S 17E 9

RECEIVED  
BLM AZ STATE OFFICE  
2018 AUG 13 P 2:27  
PHOENIX, ARIZONA

Line No.	Serial Number	Claim Name	TRS
271	AMC451156	Cobre Grande 271	8S 17E 9
272	AMC451157	Cobre Grande 272	8S 17E 9
273	AMC451158	Cobre Grande 273	8S 17E 9
274	AMC451159	Cobre Grande 274	8S 17E 9
275	AMC451160	Cobre Grande 275	8S 17E 9
276	AMC451161	Cobre Grande 276	8S 17E 9
277	AMC451162	Cobre Grande 277	8S 17E 21
278	AMC451163	Cobre Grande 278	8S 17E 21
279	AMC451164	Cobre Grande 279	8S 17E 21
280	AMC451165	Cobre Grande 280	8S 17E 21
281	AMC451166	Cobre Grande 281	8S 17E 21
282	AMC451167	Cobre Grande 282	8S 17E 21
283	AMC451168	Cobre Grande 283	8S 17E 21
284	AMC451169	Cobre Grande 284	8S 17E 21
285	AMC451170	Cobre Grande 285	8S 17E 21
286	AMC451171	Cobre Grande 286	8S 17E 21
287	AMC451172	Cobre Grande 287	8S 17E 21
288	AMC451173	Cobre Grande 288	8S 17E 21
289	AMC451174	Cobre Grande 289	8S 17E 21
290	AMC451175	Cobre Grande 290	8S 17E 21
291	AMC451176	Cobre Grande 291	8S 17E 21
292	AMC451177	Cobre Grande 292	8S 17E 10
293	AMC451178	Cobre Grande 293	8S 17E 10
294	AMC451179	Cobre Grande 294	8S 17E 10
295	AMC451180	Cobre Grande 295	8S 17E 10
296	AMC451181	Cobre Grande 296	8S 17E 10
297	AMC451182	Cobre Grande 297	8S 17E 10
298	AMC451183	Cobre Grande 298	8S 17E 10
299	AMC451184	Cobre Grande 299	8S 17E 10
300	AMC451185	Cobre Grande 300	8S 17E 10
301	AMC451186	Cobre Grande 301	8S 17E 10
302	AMC451187	Cobre Grande 302	8S 17E 10
303	AMC451188	Cobre Grande 303	8S 17E 15
304	AMC451189	Cobre Grande 304	8S 17E 15
305	AMC451190	Cobre Grande 305	8S 17E 15
306	AMC451191	Cobre Grande 306	8S 17E 15
307	AMC451192	Cobre Grande 307	8S 17E 15
308	AMC451193	Cobre Grande 308	8S 17E 15
309	AMC451194	Cobre Grande 309	8S 17E 15
310	AMC451195	Cobre Grande 310	8S 17E 15
311	AMC451196	Cobre Grande 311	8S 17E 15
312	AMC451197	Cobre Grande 312	8S 17E 21
313	AMC451198	Cobre Grande 313	8S 17E 21
314	AMC451199	Cobre Grande 314	8S 17E 21
315	AMC451200	Cobre Grande 315	8S 17E 21

RECEIVED  
BLM AZ STATE OFFICE  
2018 AUG 13 P 2:27  
PHOENIX, ARIZONA

Line No.	Serial Number	Claim Name	TRS
316	AMC451201	Cobre Grande 316	8S 17E 21
317	AMC451202	Cobre Grande 317	8S 17E 21
318	AMC451203	Cobre Grande 318	8S 17E 22
319	AMC451204	Cobre Grande 319	8S 17E 22
320	AMC451205	Cobre Grande 320	8S 17E 22
321	AMC451206	Cobre Grande 321	8S 17E 22
322	AMC451207	Cobre Grande 322	8S 17E 22
323	AMC451208	Cobre Grande 323	8S 17E 15
324	AMC451209	Cobre Grande 324	8S 17E 15
325	AMC451210	Cobre Grande 325	8S 17E 15
326	AMC451211	Cobre Grande 326	8S 17E 15
327	AMC451212	Cobre Grande 327	8S 17E 15
328	AMC451213	Cobre Grande 328	8S 17E 15
329	AMC451214	Cobre Grande 329	8S 17E 15
330	AMC451215	Cobre Grande 330	8S 17E 15
331	AMC451216	Cobre Grande 331	8S 17E 15
332	AMC451217	Cobre Grande 332	8S 17E 10
333	AMC451218	Cobre Grande 333	8S 17E 10
334	AMC451219	Cobre Grande 334	8S 17E 10
335	AMC451220	Cobre Grande 335	8S 17E 10
336	AMC451221	Cobre Grande 336	8S 17E 10
337	AMC451222	Cobre Grande 337	8S 17E 10
338	AMC451223	Cobre Grande 338	8S 17E 10
339	AMC451224	Cobre Grande 339	8S 17E 10
340	AMC451225	Cobre Grande 340	8S 17E 10
341	AMC451226	Cobre Grande 341	8S 17E 10
342	AMC451227	Cobre Grande 342	8S 17E 15
343	AMC451228	Cobre Grande 343	8S 17E 15
344	AMC451229	Cobre Grande 344	8S 17E 15
345	AMC451230	Cobre Grande 345	8S 17E 15
346	AMC451231	Cobre Grande 346	8S 17E 15
347	AMC451232	Cobre Grande 347	8S 17E 15
348	AMC451233	Cobre Grande 348	8S 17E 15
349	AMC451234	Cobre Grande 349	8S 17E 15
350	AMC451235	Cobre Grande 350	8S 17E 15
351	AMC451236	Cobre Grande 351	8S 17E 22
352	AMC451237	Cobre Grande 352	8S 17E 22
353	AMC451238	Cobre Grande 353	8S 17E 22
354	AMC451239	Cobre Grande 354	8S 17E 22
355	AMC451240	Cobre Grande 355	8S 17E 22
356	AMC451241	Cobre Grande 356	8S 17E 23
357	AMC451242	Cobre Grande 357	8S 17E 23
358	AMC451243	Cobre Grande 358	8S 17E 23
359	AMC451244	Cobre Grande 359	8S 17E 23
360	AMC451245	Cobre Grande 360	8S 17E 14

PHOENIX, ARIZONA

2018 AUG 13 P 2:27

RECEIVED  
BLM AZ STATE OFFICE

Line No.	Serial Number	Claim Name	TRS
361	AMC451246	Cobre Grande 361	8S 17E 14
362	AMC451247	Cobre Grande 362	8S 17E 14
363	AMC451248	Cobre Grande 363	8S 17E 14
364	AMC451249	Cobre Grande 364	8S 17E 14
365	AMC451250	Cobre Grande 365	8S 17E 14
366	AMC451251	Cobre Grande 366	8S 17E 14
367	AMC451252	Cobre Grande 367	8S 17E 14
368	AMC451253	Cobre Grande 368	8S 17E 14
369	AMC451254	Cobre Grande 369	8S 17E 11
370	AMC451255	Cobre Grande 370	8S 17E 11
371	AMC451256	Cobre Grande 371	8S 17E 11
372	AMC451257	Cobre Grande 372	8S 17E 11
373	AMC451258	Cobre Grande 373	8S 17E 11
374	AMC451259	Cobre Grande 374	8S 17E 11
375	AMC451260	Cobre Grande 375	8S 17E 11
376	AMC451261	Cobre Grande 376	8S 17E 11
377	AMC451262	Cobre Grande 377	8S 17E 11
378	AMC451263	Cobre Grande 378	8S 17E 11
379	AMC451264	Cobre Grande 379	8S 17E 14
380	AMC451265	Cobre Grande 380	8S 17E 14
381	AMC451266	Cobre Grande 381	8S 17E 14
382	AMC451267	Cobre Grande 382	8S 17E 14
383	AMC451268	Cobre Grande 383	8S 17E 14
384	AMC451269	Cobre Grande 384	8S 17E 14
385	AMC451270	Cobre Grande 385	8S 17E 14
386	AMC451271	Cobre Grande 386	8S 17E 14
387	AMC451272	Cobre Grande 387	8S 17E 14
388	AMC451273	Cobre Grande 388	8S 17E 23
389	AMC451274	Cobre Grande 389	8S 17E 23
390	AMC451275	Cobre Grande 390	8S 17E 23
391	AMC451276	Cobre Grande 391	8S 17E 23
392	AMC451277	Cobre Grande 392	8S 17E 23
393	AMC451278	Cobre Grande 393	8S 17E 14
394	AMC451279	Cobre Grande 394	8S 17E 14
395	AMC451280	Cobre Grande 395	8S 17E 14
396	AMC451281	Cobre Grande 396	8S 17E 14
397	AMC451282	Cobre Grande 397	8S 17E 14
398	AMC451283	Cobre Grande 398	8S 17E 14
399	AMC451284	Cobre Grande 399	8S 17E 14
400	AMC451285	Cobre Grande 400	8S 17E 14
401	AMC451286	Cobre Grande 401	8S 17E 14
402	AMC451287	Cobre Grande 402	8S 17E 11
403	AMC451288	Cobre Grande 403	8S 17E 11
404	AMC451289	Cobre Grande 404	8S 17E 11
405	AMC451290	Cobre Grande 405	8S 17E 11

RECEIVED  
 BLM AZ STATE OFFICE  
 2018 AUG 13 P 2:27  
 PHOENIX, ARIZONA

Line No.	Serial Number	Claim Name	TRS
406	AMC451291	Cobre Grande 406	8S 17E 11
407	AMC451292	Cobre Grande 407	8S 17E 11
408	AMC451293	Cobre Grande 408	8S 17E 11
409	AMC451294	Cobre Grande 409	8S 17E 11
410	AMC451295	Cobre Grande 410	8S 17E 11
411	AMC451296	Cobre Grande 411	8S 17E 11
412	AMC451297	Cobre Grande 412	8S 17E 14
413	AMC451298	Cobre Grande 413	8S 17E 14
414	AMC451299	Cobre Grande 414	8S 17E 14
415	AMC451300	Cobre Grande 415	8S 17E 14
416	AMC451301	Cobre Grande 416	8S 17E 14
417	AMC451302	Cobre Grande 417	8S 17E 14
418	AMC451303	Cobre Grande 418	8S 17E 14
419	AMC451304	Cobre Grande 419	8S 17E 14
420	AMC451305	Cobre Grande 420	8S 17E 14
421	AMC451306	Cobre Grande 421	8S 17E 23
422	AMC436509	VC 1	2S 12E 27
423	AMC436510	VC 2	2S 12E 27
424	AMC436511	VC 3	2S 12E 27
425	AMC436512	VC 4	2S 12E 27
426	AMC436513	VC 5	2S 12E 27
427	AMC436514	VC 6	2S 12E 27
428	AMC435144	VC 7	2S 12E 8
429	AMC435145	VC 8	2S 12E 7
430	AMC435146	VC 9	2S 12E 7
431	AMC435147	VC 10	2S 12E 7
432	AMC435148	VC 11	2S 12E 7
433	AMC435149	VC 12	2S 12E 12
434	AMC435150	VC 13	2S 12E 12
435	AMC435151	VC 14	2S 12E 12
436	AMC435152	VC 15	2S 12E 12
437	AMC435153	VC 16	2S 12E 7
438	AMC435154	VC 17	2S 12E 7
439	AMC435155	VC 18	2S 12E 7
440	AMC435156	VC 19	2S 12E 7
441	AMC435157	VC 20	2S 12E 8
442	AMC435158	VC 22	2S 12E 7
443	AMC435159	VC 26	2S 12E 12
444	AMC435160	VC 31	2S 12E 17
445	AMC435161	VC 33	2S 12E 17
446	AMC435162	VC 41	2S 12E 17
447	AMC435163	VC 42	2S 12E 17
448	AMC435164	VC 43	2S 12E 17
449	AMC435165	VC 44	2S 12E 17
450	AMC435166	VC 51	2S 12E 17

PHOENIX, ARIZONA

2018 AUG 13 P 2:28

RECEIVED  
BLM AZ STATE OFFICE

Line No.	Serial Number	Claim Name	TRS
451	AMC435167	VC 52	2S 12E 17
452	AMC435168	VC 53	2S 12E 17
453	AMC435169	VC 54	2S 12E 18
454	AMC435170	VC 57	2S 12E 18
455	AMC435171	VC 58	2S 12E 20
456	AMC435172	VC 59	2S 12E 18
457	AMC435173	VC 60	2S 12E 18
458	AMC435174	VC 61	2S 12E 18
459	AMC435175	VC 62	2S 12E 18
460	AMC435176	VC 63	2S 12E 18
461	AMC435177	VC 64	2S 12E 12
462	AMC435178	VC 65	2S 12E 12
463	AMC435179	VC 66	2S 12E 12
464	AMC435180	VC 67	2S 12E 12
465	AMC435181	VC 68	2S 12E 12
466	AMC435182	VC 69	2S 12E 12
467	AMC435183	VC 70	2S 12E 12
468	AMC435184	VC 71	2S 12E 12
469	AMC435185	VC 72	2S 12E 12
470	AMC435186	VC 73	2S 12E 12
471	AMC435187	VC 74	2S 12E 12
472	AMC435188	VC 75	2S 12E 12
473	AMC435189	VC 76	2S 12E 12
474	AMC435190	VC 77	2S 12E 12
475	AMC436515	VC 78	2S 12E 27
476	AMC436516	VC 79	2S 12E 27
477	AMC436517	VC 80	2S 12E 27
478	AMC436518	VC 81	2S 12E 27
479	AMC436519	VC 82	2S 12E 27
480	AMC436520	VC 83	2S 12E 27
481	AMC436521	VC 84	2S 12E 27
482	AMC436522	VC 85	2S 12E 27
483	AMC436523	VC 86	2S 12E 27
484	AMC436524	VC 87	2S 12E 27
485	AMC436525	VC 88	2S 12E 27
486	AMC436526	VC 89	2S 12E 27
487	AMC436527	VC 90	2S 12E 27
488	AMC436528	VC 91	2S 12E 27
489	AMC436529	VC 92	2S 12E 27
490	AMC436530	VC 93	2S 12E 27
491	AMC436531	VC 94	2S 12E 27
492	AMC436532	VC 95	2S 12E 27
493	AMC436533	VC 96	2S 12E 27
494	AMC436534	VC 97	2S 12E 27
495	AMC436535	VC 98	2S 12E 27

RECEIVED  
 BLM AZ STATE OFFICE  
 2018 AUG 13 P 2:28  
 PHOENIX, ARIZONA



Line No.	Serial Number	Claim Name	TRS
496	AMC436536	VC 99	2S 12E 27
497	AMC436537	VC 100	2S 12E 27
498	AMC436538	VC 101	2S 12E 27
499	AMC436539	VC 102	2S 12E 27
500	AMC436540	VC 103	2S 12E 27
501	AMC436541	VC 104	2S 12E 34
502	AMC436542	VC 105	2S 12E 34
503	AMC436543	VC 106	2S 12E 34
504	AMC436544	VC 107	2S 12E 34
505	AMC436545	VC 108	2S 12E 34
506	AMC436546	VC 109	2S 12E 34
507	AMC436547	VC 110	2S 12E 34
508	AMC436548	VC 111	2S 12E 34
509	AMC436549	VC 112	2S 12E 34
510	AMC436550	VC 113	2S 12E 34
511	AMC436551	VC 114	2S 12E 34
512	AMC436552	VC 115	2S 12E 34
513	AMC436553	VC 116	2S 12E 34
514	AMC436554	VC 117	2S 12E 34
515	AMC436555	VC 118	2S 12E 34
516	AMC436556	VC 119	2S 12E 28
517	AMC436557	VC 120	2S 12E 28
518	AMC436558	VC 123	2S 12E 33
519	AMC436559	VC 124	2S 12E 33
520	AMC436560	VC 125	2S 12E 33
521	AMC436561	VC 126	2S 12E 33
522	AMC436562	VC 129	2S 12E 33
523	AMC436563	VC 130	2S 12E 33
524	AMC436564	VC 131	2S 12E 33
525	AMC436565	VC 136	2S 12E 33
526	AMC436566	VC 137	2S 12E 33
527	AMC444183	Aguila 1	7N 7W SEC 16
528	AMC444184	Aguila 2	7N 7W SEC 16
529	AMC444185	Aguila 3	7N 7W SEC 16
530	AMC444186	Aguila 4	7N 7W SEC 16
531	AMC444187	Aguila 5	7N 7W SEC 16
532	AMC444188	Aguila 6	7N 7W SEC 16
533	AMC444189	Aguila 7	7N 7W SEC 16
534	AMC444190	Aguila 8	7N 7W SEC 16
535	AMC444191	Aguila 9	7N 7W SEC 16
536	AMC444192	Aguila 10	7N 7W SEC 16
537	AMC444193	Aguila 11	7N 7W SEC 16
538	AMC444194	Aguila 12	7N 7W SEC 16
539	AMC444195	Aguila 13	7N 7W SEC 16
540	AMC444196	Aguila 14	7N 7W SEC 16

PHOENIX, ARIZONA

2018 AUG 13 P 2:28

RECEIVED  
BLM AZ STATE OFFICE

Line No.	Serial Number	Claim Name	TRS
541	AMC444197	Aguila 15	7N 7W SEC 16
542	AMC444198	Aguila 16	7N 7W SEC 16
543	AMC444199	Aguila 17	7N 7W SEC 16
544	AMC444200	Aguila 18	7N 7W SEC 16
545	AMC444201	Aguila 19	7N 7W SEC 16
546	AMC444202	Aguila 20	7N 7W SEC 16
547	AMC444203	Aguila 21	7N 7W SEC 16
548	AMC444204	Aguila 22	7N 7W SEC 16
549	AMC444205	Aguila 23	7N 7W SEC 16
550	AMC444206	Aguila 24	7N 7W SEC 16
551	AMC444207	Aguila 25	7N 7W SEC 16
552	AMC444208	Aguila 26	7N 7W SEC 16
553	AMC444209	Aguila 27	7N 7W SEC 16
554	AMC444210	Aguila 28	7N 7W SEC 16
555	AMC444211	Aguila 29	7N 7W SEC 16
556	AMC444212	Aguila 30	7N 7W SEC 16
557	AMC444213	Aguila 31	7N 7W SEC 16
558	AMC444214	Aguila 32	7N 7W SEC 16
559	AMC444215	Aguila 33	7N 7W SEC 16
560	AMC444216	Aguila 34	7N 7W SEC 16
561	AMC444217	Aguila 35	7N 7W SEC 16
562	AMC444218	Aguila 36	7N 7W SEC 16
563	AMC444219	Aguila 372	9N 9W SEC 17
564	AMC444220	Aguila 373	9N 9W SEC 17
565	AMC445109	Las Guijas 1	20S 11E 6
566	AMC445110	Las Guijas 2	20S 11E 6
567	AMC445111	Las Guijas 3	20S 11E 6
568	AMC445112	Las Guijas 4	20S 11E 6
569	AMC445113	Las Guijas 5	20S 11E 6
570	AMC445114	Las Guijas 6	20S 11E 6
571	AMC445115	Las Guijas 7	20S 11E 6
572	AMC445116	Las Guijas 8	20S 11E 6
573	AMC445117	Las Guijas 9	20S 11E 6
574	AMC445118	Las Guijas 10	20S 11E 6
575	AMC445119	Las Guijas 11	20S 11E 6
576	AMC445120	Las Guijas 12	20S 11E 6
577	AMC445121	Las Guijas 13	20S 11E 6
578	AMC445122	Las Guijas 14	20S 11E 6
579	AMC445123	Las Guijas 15	20S 11E 6
580	AMC445124	Las Guijas 16	20S 11E 6
581	AMC445125	Las Guijas 17	20S 11E 6
582	AMC445126	Las Guijas 18	20S 11E 6
583	AMC443348	Box Canyon 01	1N 15E Sec 14
584	AMC443349	Box Canyon 02	1N 15E Sec 14
585	AMC443350	Box Canyon 03	1N 15E Sec 23

PHOENIX, ARIZONA

2018 AUG 13 P 2:28

RECEIVED  
BLM AZ STATE OFFICE

Line No.	Serial Number	Claim Name	TRS
586 →	AMC443351	Box Canyon 04	1N 15E Sec 23
587 F	AMC444999	Box Canyon 05	1N 15E SEC 25
588	AMC445000	Box Canyon 06	1N 15E SEC 25
589	AMC445001	Box Canyon 07	1N 15E SEC 24
590	AMC445002	Box Canyon 08	1N 15E SEC 24
591	AMC445003	Box Canyon 09	1N 15E SEC 24
592	AMC445004	Box Canyon 10	1N 15E SEC 24
593	AMC445005	Box Canyon 11	1N 15E SEC 25
594	AMC445006	Box Canyon 12	1N 15E SEC 27
595	AMC445007	Box Canyon 13	1N 15E SEC 27
596	AMC445009	Box Canyon 15	1N 15E SEC 22
597 ↓	AMC445010	Box Canyon 16	1N 15E SEC 22
598	AMC445012	Box Canyon 18	1N 15E SEC 22
599	AMC445013	Box Canyon 19	1N 15E SEC 22
600	AMC445014	Box Canyon 20	1N 15E SEC 22
601	AMC445015	Box Canyon 21	1N 15E SEC 22
602	AMC445016	Box Canyon 22	1N 15E SEC 22
603	AMC445017	Box Canyon 23	1N 15E SEC 22
604	AMC445018	Box Canyon 24	1N 15E SEC 22
605 L	AMC445019	Box Canyon 25	1N 15E SEC 22
606 F	AMC451385	Aqua 1	4S 31E 20
607	AMC451386	Aqua 2	4S 31E 20
608	AMC451387	Aqua 3	4S 31E 20
609	AMC451388	Aqua 4	4S 31E 20
610	AMC451389	Aqua 5	4S 31E 21
611	AMC451390	Aqua 6	4S 31E 21
612	AMC451391	Aqua 7	4S 31E 21
613	AMC451392	Aqua 8	4S 31E 21
614	AMC451393	Aqua 9	4S 31E 21
615	AMC451394	Aqua 10	4S 31E 21
616	AMC451395	Aqua 11	4S 31E 21
617	AMC451396	Aqua 12	4S 31E 21
618	AMC451397	Aqua 13	4S 31E 21
619	AMC451398	Aqua 14	4S 31E 16
620	AMC451399	Aqua 15	4S 31E 16
621	AMC451400	Aqua 16	4S 31E 16
622	AMC451401	Aqua 17	4S 31E 21
623	AMC451402	Aqua 18	4S 31E 21
624	AMC451403	Aqua 19	4S 31E 21
625	AMC451404	Aqua 20	4S 31E 21
626	AMC451405	Aqua 21	4S 31E 21
627	AMC451406	Aqua 22	4S 31E 21
628	AMC451407	Aqua 23	4S 31E 21
629	AMC451408	Aqua 24	4S 31E 21
630 L	AMC451409	Aqua 25	4S 31E 21

445006 CLOSED  
445007  
445008 & 445009

PHOENIX, ARIZONA

2018 AUG 13 P 2:28

RECEIVED  
BLM AZ STATE OFFICE

Line No.	Serial Number	Claim Name	TRS
631	AMC451410	Aqua 26	4S 31E 16
632	AMC451411	Aqua 27	4S 31E 16
633	AMC451412	Aqua 28	4S 31E 16
634	AMC451413	Aqua 29	4S 31E 16
635	AMC451414	Aqua 30	4S 31E 21
636	AMC451415	Aqua 31	4S 31E 21
637	AMC451416	Aqua 32	4S 31E 21
638	AMC451417	Aqua 33	4S 31E 21
639	AMC451418	Aqua 34	4S 31E 21
640	AMC451419	Aqua 35	4S 31E 21
641	AMC451420	Aqua 36	4S 31E 21
642	AMC451421	Aqua 37	4S 31E 21
643	AMC451422	Aqua 38	4S 31E 21
644	AMC451423	Aqua 39	4S 31E 16
645	AMC451424	Aqua 40	4S 31E 16
646	AMC451425	Aqua 41	4S 31E 16
647	AMC451426	Aqua 42	4S 31E 22
648	AMC451427	Aqua 43	4S 31E 22
649	AMC451428	Aqua 44	4S 31E 22
650	AMC451429	Aqua 45	4S 31E 22
651	AMC451430	Aqua 46	4S 31E 22
652	AMC451431	Aqua 47	4S 31E 22
653	AMC451432	Aqua 48	4S 31E 22
654	AMC451433	Aqua 49	4S 31E 22
655	AMC451434	Aqua 50	4S 31E 22
656	AMC451435	Aqua 51	4S 31E 15
657	AMC451436	Aqua 52	4S 31E 15
658	AMC451437	Aqua 53	4S 31E 22
659	AMC451438	Aqua 54	4S 31E 22
660	AMC451439	Aqua 55	4S 31E 22
661	AMC451440	Aqua 56	4S 31E 22
662	AMC451441	Aqua 57	4S 31E 22
663	AMC451442	Aqua 58	4S 31E 22
664	AMC451443	Aqua 59	4S 31E 22
665	AMC451444	Aqua 60	4S 31E 22
666	AMC451445	Aqua 61	4S 31E 22
667	AMC451446	Aqua 62	4S 31E 15
668	AMC451447	Aqua 63	4S 31E 15
669	AMC451448	Aqua 64	4S 31E 22
670	AMC451449	Aqua 65	4S 31E 22
671	AMC451450	Aqua 66	4S 31E 22
672	AMC451451	Aqua 67	4S 31E 22
673	AMC451452	Aqua 68	4S 31E 22
674	AMC451453	Aqua 69	4S 31E 22
675	AMC451454	Aqua 70	4S 31E 22

PHOENIX, ARIZONA

2018 AUG 13 P 2: 28

RECEIVED  
BLM AZ STATE OFFICE

Line No.	Serial Number	Claim Name	TRS
676	AMC451455	Aqua 71	4S 31E 22
677	AMC451456	Aqua 72	4S 31E 22
678	AMC451457	Aqua 73	4S 31E 15
679	AMC451458	Aqua 74	4S 31E 22
680	AMC451459	Aqua 75	4S 31E 22
681	AMC451460	Aqua 76	4S 31E 22
682	AMC451461	Aqua 77	4S 31E 22
683	AMC451462	Aqua 78	4S 31E 22
684	AMC451463	Aqua 79	4S 31E 22
685	AMC451464	Aqua 80	4S 31E 22
686	AMC451465	Aqua 81	4S 31E 22
687	AMC451466	Aqua 82	4S 31E 22
688	AMC451467	Aqua 83	4S 31E 23
689	AMC451468	Aqua 84	4S 31E 23
690	AMC451469	Aqua 85	4S 31E 23
691	AMC451470	Aqua 86	4S 31E 23
692	AMC451471	Aqua 87	4S 31E 23
693	AMC451472	Aqua 88	4S 31E 23
694	AMC451473	Aqua 89	4S 31E 23
695	AMC451474	Aqua 90	4S 31E 23
696	AMC451475	Aqua 91	4S 31E 23
697	AMC451476	Aqua 92	4S 31E 23
698	AMC451477	Aqua 93	4S 31E 23
699	AMC451478	Aqua 94	4S 31E 23
700	AMC451479	Aqua 95	4S 31E 23
701	AMC451480	Aqua 96	4S 31E 23
702	AMC451481	Aqua 97	4S 31E 23
703	AMC451482	Aqua 98	4S 31E 23
704	AMC451483	Aqua 99	4S 31E 23
705	AMC451484	Aqua 100	4S 31E 23
706	AMC451485	Aqua 101	4S 31E 23
707	AMC451486	Aqua 102	4S 31E 23
708	AMC451487	Aqua 103	4S 31E 23
709	AMC451488	Aqua 104	4S 31E 23
710	AMC451489	Aqua 105	4S 31E 23
711	AMC451490	Aqua 106	5S 31E 12
712	AMC451491	Aqua 107	5S 31E 12
713	AMC451492	Aqua 108	5S 31E 12
714	AMC451493	Aqua 109	5S 31E 12
715	AMC451494	Aqua 110	5S 31E 12
716	AMC451495	Aqua 111	5S 31E 12
717	AMC451496	Aqua 112	5S 31E 12
718	AMC451497	Aqua 113	5S 31E 12
719	AMC451498	Aqua 114	5S 31E 12
720	AMC451499	Aqua 115	5S 31E 1

PHOENIX, ARIZONA

2018 AUG 13 P 2:28

RECEIVED  
BLM AZ STATE OFFICE

Line No.	Serial Number	Claim Name	TRS
721	AMC451500	Aqua 116	5S 31E 1
722	AMC451501	Aqua 117	5S 31E 1
723	AMC451502	Aqua 118	5S 31E 1
724	AMC451503	Aqua 119	5S 31E 1
725	AMC451504	Aqua 120	5S 31E 1
726	AMC451505	Aqua 121	5S 31E 1
727	AMC451506	Aqua 122	5S 31E 1
728	AMC451507	Aqua 123	5S 31E 1
729	AMC451508	Aqua 124	4S 31E 36
730	AMC451509	Aqua 125	4S 31E 36
731	AMC451510	Aqua 126	4S 31E 36
732	AMC451511	Aqua 127	4S 31E 36
733	AMC451512	Aqua 128	4S 31E 36
734	AMC451513	Aqua 129	4S 31E 36
735	AMC451514	Aqua 130	4S 31E 36
736	AMC451515	Aqua 131	4S 31E 36
737	AMC451516	Aqua 132	4S 31E 25
738	AMC451517	Aqua 133	4S 31E 25
739	AMC451518	Aqua 134	4S 31E 25
740	AMC451519	Aqua 135	4S 31E 25
741	AMC451520	Aqua 136	4S 31E 25
742	AMC451521	Aqua 137	4S 31E 25
743	AMC451522	Aqua 138	4S 31E 25
744	AMC451523	Aqua 139	4S 31E 25
745	AMC451524	Aqua 140	4S 31E 25
746	AMC451525	Aqua 141	4S 31E 24
747	AMC451526	Aqua 142	4S 31E 24
748	AMC451527	Aqua 143	4S 31E 24
749	AMC451528	Aqua 144	4S 31E 24
750	AMC451529	Aqua 145	4S 31E 24
751	AMC451530	Aqua 146	4S 31E 24
752	AMC451531	Aqua 147	5S 31E 12
753	AMC451532	Aqua 148	5S 31E 12
754	AMC451533	Aqua 149	5S 31E 12
755	AMC451534	Aqua 150	5S 31E 12
756	AMC451535	Aqua 151	5S 31E 12
757	AMC451536	Aqua 152	5S 31E 12
758	AMC451537	Aqua 153	5S 31E 12
759	AMC451538	Aqua 154	5S 31E 12
760	AMC451539	Aqua 155	5S 31E 12
761	AMC451540	Aqua 156	5S 31E 1
762	AMC451541	Aqua 157	5S 31E 1
763	AMC451542	Aqua 158	5S 31E 1
764	AMC451543	Aqua 159	5S 31E 1
765	AMC451544	Aqua 160	5S 31E 1

PHOENIX, ARIZONA

2018 AUG 13 P 2: 28

RECEIVED  
BLM AZ STATE OFFICE

Line No.	Serial Number	Claim Name	TRS
766	AMC451545	Aqua 161	5S 31E 1
767	AMC451546	Aqua 162	5S 31E 1
768	AMC451547	Aqua 163	5S 31E 1
769	AMC451548	Aqua 164	5S 31E 1
770	AMC451549	Aqua 165	4S 31E 36
771	AMC451550	Aqua 166	4S 31E 36
772	AMC451551	Aqua 167	4S 31E 36
773	AMC451552	Aqua 168	4S 31E 36
774	AMC451553	Aqua 169	4S 31E 36
775	AMC451554	Aqua 170	4S 31E 36
776	AMC451555	Aqua 171	4S 31E 36
777	AMC451556	Aqua 172	4S 31E 36
778	AMC451557	Aqua 173	4S 31E 25
779	AMC451558	Aqua 174	4S 31E 25
780	AMC451559	Aqua 175	4S 31E 25
781	AMC451560	Aqua 176	4S 31E 25
782	AMC451561	Aqua 177	4S 31E 25
783	AMC451562	Aqua 178	4S 31E 25
784	AMC451563	Aqua 179	4S 31E 25
785	AMC451564	Aqua 180	4S 31E 25
786	AMC451565	Aqua 181	4S 31E 25
787	AMC451566	Aqua 182	4S 31E 24
788	AMC451567	Aqua 183	4S 31E 24
789	AMC451568	Aqua 184	4S 31E 24
790	AMC451569	Aqua 185	4S 31E 24
791	AMC451570	Aqua 186	4S 31E 24
792	AMC451571	Aqua 187	5S 31E 12
793	AMC451572	Aqua 188	5S 31E 12
794	AMC451573	Aqua 189	5S 31E 12
795	AMC451574	Aqua 190	5S 31E 12
796	AMC451575	Aqua 191	5S 31E 12
797	AMC451576	Aqua 192	5S 31E 12
798	AMC451577	Aqua 193	5S 31E 12
799	AMC451578	Aqua 194	5S 31E 12
800	AMC451579	Aqua 195	5S 31E 12
801	AMC451580	Aqua 196	5S 31E 1
802	AMC451581	Aqua 197	5S 31E 1
803	AMC451582	Aqua 198	5S 31E 1
804	AMC451583	Aqua 199	5S 31E 1
805	AMC451584	Aqua 200	5S 31E 1
806	AMC451585	Aqua 201	5S 31E 1
807	AMC451586	Aqua 202	5S 31E 1
808	AMC451587	Aqua 203	5S 31E 1
809	AMC451588	Aqua 204	5S 31E 1
810	AMC451589	Aqua 205	4S 31E 36

PHOENIX, ARIZONA

2018 AUG 13 P 2:28

RECEIVED  
BLM AZ STATE OFFICE

Line No.	Serial Number	Claim Name	TRS
811	AMC451590	Aqua 206	4S 31E 36
812	AMC451591	Aqua 207	4S 31E 36
813	AMC451592	Aqua 208	4S 31E 36
814	AMC451593	Aqua 209	4S 31E 36
815	AMC451594	Aqua 210	4S 31E 36
816	AMC451595	Aqua 211	4S 31E 36
817	AMC451596	Aqua 212	4S 31E 36
818	AMC451597	Aqua 213	4S 31E 25
819	AMC451598	Aqua 214	4S 31E 25
820	AMC451599	Aqua 215	4S 31E 25
821	AMC451600	Aqua 216	4S 31E 25
822	AMC451601	Aqua 217	4S 31E 25
823	AMC451602	Aqua 218	4S 31E 25
824	AMC451603	Aqua 219	4S 31E 25
825	AMC451604	Aqua 220	4S 31E 25
826	AMC451605	Aqua 221	4S 31E 25
827	AMC451606	Aqua 222	4S 31E 24
828	AMC451607	Aqua 223	4S 31E 24
829	AMC451608	Aqua 224	4S 31E 24
830	AMC451609	Aqua 225	4S 31E 24
831	AMC451610	Aqua 226	4S 31E 24
832	AMC451611	Aqua 227	5S 31E 12
833	AMC451612	Aqua 228	5S 31E 12
834	AMC451613	Aqua 229	5S 31E 12
835	AMC451614	Aqua 230	5S 31E 12
836	AMC451615	Aqua 231	5S 31E 12
837	AMC451616	Aqua 232	5S 31E 12
838	AMC451617	Aqua 233	5S 31E 12
839	AMC451618	Aqua 234	5S 31E 12
840	AMC451619	Aqua 235	5S 31E 12
841	AMC451620	Aqua 236	5S 31E 1
842	AMC451621	Aqua 237	5S 31E 1
843	AMC451622	Aqua 238	5S 31E 1
844	AMC451623	Aqua 239	5S 31E 1
845	AMC451624	Aqua 240	5S 31E 1
846	AMC451625	Aqua 241	5S 31E 1
847	AMC451626	Aqua 242	5S 31E 1
848	AMC451627	Aqua 243	5S 31E 1
849	AMC451628	Aqua 244	5S 31E 1
850	AMC451629	Aqua 245	4S 31E 36
851	AMC451630	Aqua 246	4S 31E 36
852	AMC451631	Aqua 247	4S 31E 36
853	AMC451632	Aqua 248	4S 31E 36
854	AMC451633	Aqua 249	4S 31E 36
855	AMC451634	Aqua 250	4S 31E 36

PHOENIX, ARIZONA

2018 AUG 13 P 2:28

RECEIVED  
BIM AZ STATE OFFICE



Line No.	Serial Number	Claim Name	TRS
856	AMC451635	Aqua 251	4S 31E 36
857	AMC451636	Aqua 252	4S 31E 36
858	AMC451637	Aqua 253	4S 31E 25
859	AMC451638	Aqua 254	4S 31E 25
860	AMC451639	Aqua 255	4S 31E 25
861	AMC451640	Aqua 256	4S 31E 25
862	AMC451641	Aqua 257	4S 31E 25
863	AMC451642	Aqua 258	4S 31E 25
864	AMC451643	Aqua 259	4S 31E 25
865	AMC451644	Aqua 260	4S 31E 25
866	AMC451645	Aqua 261	4S 31E 25
867	AMC451646	Aqua 262	4S 31E 24
868	AMC451647	Aqua 263	4S 31E 24
869	AMC451648	Aqua 264	4S 31E 24
870	AMC451649	Aqua 265	4S 31E 24
871	AMC451650	Aqua 266	5S 32E 7
872	AMC451651	Aqua 267	5S 32E 7
873	AMC451652	Aqua 268	5S 32E 7
874	AMC451653	Aqua 269	5S 32E 7
875	AMC451654	Aqua 270	5S 32E 7
876	AMC451655	Aqua 271	5S 32E 7
877	AMC451656	Aqua 272	5S 32E 7
878	AMC451657	Aqua 273	5S 32E 7
879	AMC451658	Aqua 274	5S 32E 6
880	AMC451659	Aqua 275	5S 32E 6
881	AMC451660	Aqua 276	5S 32E 6
882	AMC451661	Aqua 277	5S 32E 6
883	AMC451662	Aqua 278	5S 32E 6
884	AMC451663	Aqua 279	5S 32E 6
885	AMC451664	Aqua 280	5S 32E 6
886	AMC451665	Aqua 281	5S 32E 6
887	AMC451666	Aqua 282	5S 32E 6
888	AMC451667	Aqua 283	4S 32E 31
889	AMC451668	Aqua 284	4S 32E 31
890	AMC451669	Aqua 285	4S 32E 31
891	AMC451670	Aqua 286	4S 32E 31
892	AMC451671	Aqua 287	4S 32E 31
893	AMC451672	Aqua 288	4S 32E 31
894	AMC451673	Aqua 289	4S 32E 31
895	AMC451674	Aqua 290	4S 32E 31
896	AMC451675	Aqua 291	4S 32E 31
897	AMC451676	Aqua 292	4S 32E 30
898	AMC451677	Aqua 293	4S 32E 30
899	AMC451678	Aqua 294	4S 32E 30
900	AMC451679	Aqua 295	4S 32E 30

PHOENIX, ARIZONA

2018 AUG 13 P 2:28

RECEIVED  
BLM AZ STATE OFFICE

Line No.	Serial Number	Claim Name	TRS
901	AMC451680	Aqua 296	4S 32E 30
902	AMC451681	Aqua 297	4S 32E 30
903	AMC451682	Aqua 298	4S 32E 30
904	AMC451683	Aqua 299	4S 32E 30
905	AMC451684	Aqua 300	4S 32E 19
906	AMC451685	Aqua 301	4S 32E 19
907	AMC451686	Aqua 302	4S 32E 19
908	AMC451687	Aqua 303	5S 32E 7
909	AMC451688	Aqua 304	5S 32E 6
910	AMC451689	Aqua 305	5S 32E 6
911	AMC451690	Aqua 306	5S 32E 6
912	AMC451691	Aqua 307	5S 32E 6
913	AMC451692	Aqua 308	5S 32E 6
914	AMC451693	Aqua 309	5S 32E 6
915	AMC451694	Aqua 310	5S 32E 6
916	AMC451695	Aqua 311	5S 32E 6
917	AMC451696	Aqua 312	5S 32E 6
918	AMC451697	Aqua 313	4S 32E 31
919	AMC451698	Aqua 314	4S 32E 31
920	AMC451699	Aqua 315	4S 32E 31
921	AMC451700	Aqua 316	4S 32E 31
922	AMC451701	Aqua 317	4S 32E 31
923	AMC451702	Aqua 318	4S 32E 31
924	AMC451703	Aqua 319	4S 32E 31
925	AMC451704	Aqua 320	4S 32E 31
926	AMC451705	Aqua 321	4S 32E 31
927	AMC451706	Aqua 322	4S 32E 30
928	AMC451707	Aqua 323	4S 32E 30
929	AMC451708	Aqua 324	4S 32E 30
930	AMC451709	Aqua 325	4S 32E 30
931	AMC451710	Aqua 326	4S 32E 30
932	AMC451711	Aqua 327	4S 32E 30
933	AMC451712	Aqua 328	4S 32E 30
934	AMC451713	Aqua 329	4S 32E 30
935	AMC451714	Aqua 330	4S 32E 19
936	AMC451715	Aqua 331	4S 32E 19
937	AMC451716	Aqua 332	5S 32E 6
938	AMC451717	Aqua 333	5S 32E 6
939	AMC451718	Aqua 334	5S 32E 6
940	AMC451719	Aqua 335	4S 32E 31
941	AMC451720	Aqua 336	4S 32E 31
942	AMC451721	Aqua 337	4S 32E 31
943	AMC451722	Aqua 338	4S 32E 31
944	AMC451723	Aqua 339	4S 32E 31
945	AMC451724	Aqua 340	4S 32E 31

PHOENIX, ARIZONA

2018 AUG 13 P 2:28

RECEIVED  
BLM AZ STATE OFFICE

Line No.	Serial Number	Claim Name	TRS
946	AMC451725	Aqua 341	4S 32E 31
947	AMC451726	Aqua 342	4S 32E 31
948	AMC451727	Aqua 343	4S 32E 31
949	AMC451728	Aqua 344	4S 32E 30
950	AMC451729	Aqua 345	4S 32E 30
951	AMC451730	Aqua 346	4S 32E 30
952	AMC451731	Aqua 347	4S 32E 30
953	AMC451732	Aqua 348	4S 32E 30
954	AMC451733	Aqua 349	4S 32E 30
955	AMC451734	Aqua 350	4S 32E 30
956	AMC451735	Aqua 351	4S 32E 30
957	AMC451736	Aqua 352	4S 32E 19
958	AMC451737	Aqua 353	4S 32E 19
959	AMC451738	Aqua 354	4S 32E 31
960	AMC451739	Aqua 355	4S 32E 31
961	AMC451740	Aqua 356	4S 32E 31
962	AMC451741	Aqua 357	4S 32E 31
963	AMC451742	Aqua 358	4S 32E 31
964	AMC451743	Aqua 359	4S 32E 31
965	AMC451744	Aqua 360	4S 32E 30
966	AMC451745	Aqua 361	4S 32E 30
967	AMC451746	Aqua 362	4S 32E 30
968	AMC451747	Aqua 363	4S 32E 30
969	AMC451748	Aqua 364	4S 32E 30
970	AMC451749	Aqua 365	4S 32E 30
971	AMC451750	Aqua 366	4S 32E 30
972	AMC451751	Aqua 367	4S 32E 30
973	AMC451752	Aqua 368	4S 32E 19

RECEIVED  
BLM AZ STATE OFFICE  
2018 AUG 13 P 2:28  
PHOENIX, ARIZONA

Insert shipping document here

RT 275  
ST 7  
D  
4288  
08.13  
10:30

ORIGIN ID:TUSA (520) 448-5891  
JON BRYANT-BAKER  
180 W MAGEE ROAD  
SUITE 134  
ORO VALLEY, AZ 85704  
UNITED STATES US

SHIP DATE: 10AUG18  
ACTWGT: 1.00 LB  
CAD: 110545296/NET4040  
BILL SENDER


TO PUBLIC ROOM  
BLM PUBLIC ROOM  
1 N. CENTRAL AVE  
SUITE 800  
PHOENIX AZ 85004

552.11/3309/DCA5

(602) 417-9200  
INV.  
PC:

REF:

DEPT:




FedEx Ship Manager - Print Your Label(s)

MON - 13 AUG 10:30A  
PRIORITY OVERNIGHT

TRK# 7729 4343 4288  
0201

XH ZSYA

85004  
AZ-US PHX



S

®

8/9/2018

RECEIVED  
BLM AZ STATE OFFICE

2018 AUG 13 P 2:20

PHOENIX, ARIZONA

**Authorized Date**09/17/2018

**Instructions to Accounts** AZ BLM REFUND \$465, TO BHP BILLITON; FOR OVERPAYMENT OF MAINTENANCE FEES, ON AMC449477, RECEIPT #4235103. RM

**Login ID**6222

**Entry Date**09/17/2018

**Total Amount**\$465.00

**Authorized Date**09/18/2018

**Instructions to Accounts**AZ BLM REFUND \$155, TO BHP BILLITON; FOR OVERPAYMENT OF  
MAINTENANCE FEES, ON AMC449477, RECEIPT #4235103. RM

**Login ID**6222

**Entry Date**09/18/2018

**Total Amount**\$155.00

**United States Department of the Interior**  
**Bureau of Land Management**  
 DIV OF LANDS, MINRLS & ENERGY  
 ONE N CENTRAL AVE  
 PHOENIX, AZ 85004 -4427  
 Phone: 602-417-9200

Receipt

No: 4235103

<b>Transaction #:</b> 4350453	
<b>Date of Transaction:</b> 08/14/2018	
<b>CUSTOMER:</b>	
BHP COPPER 180 W MAGEE RD STE 134 ORO VALLEY, AZ 85704-6495 US	

LINE #	QTY	DESCRIPTION	REMARKS	UNIT PRICE	TOTAL
1	1.00	LOCATABLE MINERALS / MINING CLAIMS-NOT NEW-UNADJUD, ONE AUTH NO. ONLY / MINING CLAIM MONEY RECEIVED CASES: AMC449477/\$197160.00	MAINT 2019/1272 1270	- n/a -	197160.00
<b>TOTAL:</b>					<b>\$197,160.00</b>

*-REFUNDS PROCESSED FOR \$465 OVERPAY 9/17/2018*  
*-REFUNDS PROCESSED FOR \$155 OVERPAY 9/18/2018*

PAYMENT INFORMATION			
1	AMOUNT:	74865.00	POSTMARKED: N/A
	TYPE:	CHECK	RECEIVED: 08/13/2018
	CHECK NO:	100210	
	NAME:	BHPBILLITON 1360 POST OAK BLVD STE 150 HOUSTON TX 77056 US	
2	AMOUNT:	122295.00	POSTMARKED: N/A
	TYPE:	CHECK	RECEIVED: 08/13/2018
	CHECK NO:	100220	
	NAME:	BHPBILLITON 1360 POST OAK BLVD STE 150 HOUSTON TX 77056 US	

REMARKS

This receipt was generated by the automated BLM Collections and Billing System and is a paper representation of a portion of the official electronic record contained therein.

*1270 CLAIMS LISTED + 2 CLOSED CLAIMS.*

UNITED STATES  
DEPARTMENT OF THE INTERIOR  
BUREAU OF LAND MANAGEMENT  
**MAINTENANCE FEE PAYMENT FORM FOR  
LODE CLAIMS, MILL SITES, AND TUNNEL SITES**

438568  
436473  
**435144**

Remitter Name: BHP Mineral Resources Inc

Mailing Address: 180 W Magee Rd Suite 134

City, State, Zip: Oro Valley, AZ 85704

Check here if this is a change of address.

443864 436808  
443950 437816  
444183 440155  
443348 437973  
444999 440397

FOR COUNTY RECORDER'S USE

No. of claims/sites 901  
x \$155 per claim/site  
Total due BLM \$ 139,655

*Rec. 3889689* *ESG*

- The maintenance fee may be paid by cash, check, money order, Bureau of Land Management (BLM) Declining Deposit Account, or credit card (VISA, American Express, Discover, or MasterCard). Payments must be remitted to the BLM State Office where your claim or site is recorded and received on or before September 1. If the payment is mailed, the envelope must be postmarked by a bona fide delivery service on or before September 1 and received at the proper BLM State Office within 15 calendar days after the due date. Payments may also be made by telephone using a credit card. A complete listing of BLM State Offices with their addresses and phone numbers can be found at <http://www.blm.gov>.
- The maintenance fee for the following claim(s)/site(s) applies to the assessment year 2018.

CLAIM/SITE NAME	BLM SERIAL NO.
Please See Exhibit "A" Attached	

RECEIVED  
 BLM AZ STATE OFFICE  
 2017 JUL 14 P 1:18  
 PHOENIX, ARIZONA

Use a separate sheet for additional claim/site names, serial numbers, and claimant names and addresses.

(Form 3830-5, page 3)

(Continued on page 2)

**ENTERED**  
JUL 17 2017  
BY: RAM



No.	BLM Serial Number	Permit/Claim Name	Legal Description	Recordation location	Recordation Number
1	438568	Cobre Grande 1	8S 17E SEC 28	Pinal County	201643161
2	438569	Cobre Grande 2	8S 17E SEC 28	Pinal County	201643162
3	438570	Cobre Grande 3	8S 17E SEC 28	Pinal County	201643163
4	438571	Cobre Grande 4	8S 17E SEC 28	Pinal County	201643164
5	438572	Cobre Grande 5	8S 17E SEC 28	Pinal County	201643165
6	438573	Cobre Grande 6	8S 17E SEC 28	Pinal County	201643166
7	438574	Cobre Grande 7	8S 17E SEC 28	Pinal County	201643167
8	438575	Cobre Grande 8	8S 17E SEC 28	Pinal County	201643168
9	438576	Cobre Grande 9	8S 17E SEC 28	Pinal County	201643169
10	438577	Cobre Grande 10	8S 17E SEC 28	Pinal County	201643170
11	438578	Cobre Grande 11	8S 17E SEC 28	Pinal County	201643171
12	438579	Cobre Grande 12	8S 17E SEC 28	Pinal County	201643172
13	438580	Cobre Grande 13	8S 17E SEC 28	Pinal County	201643173
14	438581	Cobre Grande 14	8S 17E SEC 28	Pinal County	201643174
15	438582	Cobre Grande 15	8S 17E SEC 28	Pinal County	201643175
16	438583	Cobre Grande 16	8S 17E SEC 28	Pinal County	201643176
17	438584	Cobre Grande 17	8S 17E SEC 28	Pinal County	201643177
18	438585	Cobre Grande 18	8S 17E SEC 28	Pinal County	201643178
19	438586	Cobre Grande 19	8S 17E SEC 21	Pinal County	201643179
20	438587	Cobre Grande 20	8S 17E SEC 28	Pinal County	201643180
21	438588	Cobre Grande 21	8S 17E SEC 28	Pinal County	201643181
22	438589	Cobre Grande 22	8S 17E SEC 28	Pinal County	201643182
23	438590	Cobre Grande 23	8S 17E SEC 28	Pinal County	201643183
24	438591	Cobre Grande 24	8S 17E SEC 28	Pinal County	201643184
25	438592	Cobre Grande 25	8S 17E SEC 28	Pinal County	201643185
26	438593	Cobre Grande 26	8S 17E SEC 28	Pinal County	201643186
27	438594	Cobre Grande 27	8S 17E SEC 28	Pinal County	201643187
28	438595	Cobre Grande 28	8S 17E SEC 28	Pinal County	201643188
29	438596	Cobre Grande 29	8S 17E SEC 21	Pinal County	201643189
30	438597	Cobre Grande 30	8S 17E SEC 21	Pinal County	201643190
31	438598	Cobre Grande 31	8S 17E SEC 28	Pinal County	201643191
32	438599	Cobre Grande 32	8S 17E SEC 28	Pinal County	201643192
33	438600	Cobre Grande 33	8S 17E SEC 28	Pinal County	201643193
34	438601	Cobre Grande 34	8S 17E SEC 28	Pinal County	201643194
35	438602	Cobre Grande 35	8S 17E SEC 28	Pinal County	201643195
36	438603	Cobre Grande 36	8S 17E SEC 28	Pinal County	201643196
37	438604	Cobre Grande 37	8S 17E SEC 28	Pinal County	201643197
38	438605	Cobre Grande 38	8S 17E SEC 28	Pinal County	201643198
39	438606	Cobre Grande 39	8S 17E SEC 28	Pinal County	201643199
40	438607	Cobre Grande 40	8S 17E SEC 22	Pinal County	201643200
41	438608	Cobre Grande 41	8S 17E SEC 22	Pinal County	201643201
42	438609	Cobre Grande 42	8S 17E SEC 22	Pinal County	201643202
43	438610	Cobre Grande 43	8S 17E SEC 27	Pinal County	201643203
44	438611	Cobre Grande 44	8S 17E SEC 27	Pinal County	201643204
45	438612	Cobre Grande 45	8S 17E SEC 27	Pinal County	201643205
46	438613	Cobre Grande 46	8S 17E SEC 27	Pinal County	201643206
47	438614	Cobre Grande 47	8S 17E SEC 27	Pinal County	201643207

No.	BLM Serial Number	Permit/Claim Name	Legal Desciption	Recordation location	Recordation Number
48	438615	Cobre Grande 48	8S 17E SEC 27	Pinal County	201643208
49	438616	Cobre Grande 49	8S 17E SEC 27	Pinal County	201643209
50	438617	Cobre Grande 50	8S 17E SEC 27	Pinal County	201643210
51	438618	Cobre Grande 51	8S 17E SEC 22	Pinal County	201643211
52	438619	Cobre Grande 52	8S 17E SEC 22	Pinal County	201643212
53	438620	Cobre Grande 53	8S 17E SEC 22	Pinal County	201643213
54	438621	Cobre Grande 54	8S 17E SEC 22	Pinal County	201643214
55	438622	Cobre Grande 55	8S 17E SEC 27	Pinal County	201643215
56	438623	Cobre Grande 56	8S 17E SEC 27	Pinal County	201643216
57	438624	Cobre Grande 57	8S 17E SEC 27	Pinal County	201643217
58	438625	Cobre Grande 58	8S 17E SEC 27	Pinal County	201643218
59	438626	Cobre Grande 59	8S 17E SEC 27	Pinal County	201643219
60	438627	Cobre Grande 60	8S 17E SEC 27	Pinal County	201643220
61	438628	Cobre Grande 61	8S 17E SEC 27	Pinal County	201643221
62	438629	Cobre Grande 62	8S 17E SEC 22	Pinal County	201643222
63	438630	Cobre Grande 63	8S 17E SEC 22	Pinal County	201643223
64	438631	Cobre Grande 64	8S 17E SEC 22	Pinal County	201643224
65	438632	Cobre Grande 65	8S 17E SEC 22	Pinal County	201643225
66	438633	Cobre Grande 66	8S 17E SEC 26	Pinal County	201643226
67	438634	Cobre Grande 67	8S 17E SEC 26	Pinal County	201643227
68	438635	Cobre Grande 68	8S 17E SEC 26	Pinal County	201643228
69	438636	Cobre Grande 69	8S 17E SEC 26	Pinal County	201643229
70	438637	Cobre Grande 70	8S 17E SEC 26	Pinal County	201643230
71	438638	Cobre Grande 71	8S 17E SEC 26	Pinal County	201643231
72	438639	Cobre Grande 72	8S 17E SEC 23	Pinal County	201643232
73	438640	Cobre Grande 73	8S 17E SEC 23	Pinal County	201643233
74	438641	Cobre Grande 74	8S 17E SEC 23	Pinal County	201643234
75	438642	Cobre Grande 75	8S 17E SEC 23	Pinal County	201643235
76	438643	Cobre Grande 76	8S 17E SEC 23	Pinal County	201643236
77	438644	Cobre Grande 77	8S 17E SEC 26	Pinal County	201643237
78	438645	Cobre Grande 78	8S 17E SEC 26	Pinal County	201643238
79	438646	Cobre Grande 79	8S 17E SEC 26	Pinal County	201643239
80	438647	Cobre Grande 80	8S 17E SEC 26	Pinal County	201643240
81	438648	Cobre Grande 81	8S 17E SEC 26	Pinal County	201643241
82	438649	Cobre Grande 82	8S 17E SEC 23	Pinal County	201643242
83	438650	Cobre Grande 83	8S 17E SEC 23	Pinal County	201643243
84	438651	Cobre Grande 84	8S 17E SEC 23	Pinal County	201643244
85	438652	Cobre Grande 85	8S 17E SEC 23	Pinal County	201643245
86	438653	Cobre Grande 86	8S 17E SEC 23	Pinal County	201643246
87	438654	Cobre Grande 87	8S 17E SEC 23	Pinal County	201643247
88	438655	Cobre Grande 88	8S 17E SEC 26	Pinal County	201643248
89	438656	Cobre Grande 89	8S 17E SEC 26	Pinal County	201643249
90	438657	Cobre Grande 90	8S 17E SEC 26	Pinal County	201643250
91	438658	Cobre Grande 91	8S 17E SEC 26	Pinal County	201643251
92	438659	Cobre Grande 92	8S 17E SEC 23	Pinal County	201643252
93	438660	Cobre Grande 93	8S 17E SEC 23	Pinal County	201643253
94	438661	Cobre Grande 94	8S 17E SEC 23	Pinal County	201643254

No.	BLM Serial Number	Permit/Claim Name	Legal Description	Recordation location	Recordation Number
95	438662	Cobre Grande 95	8S 17E SEC 23	Pinal County	201643255
96	438663	Cobre Grande 96	8S 17E SEC 23	Pinal County	201643256
97	438664	Cobre Grande 97	8S 17E SEC 23	Pinal County	201643257
98	438665	Cobre Grande 98	8S 17E SEC 23	Pinal County	201643258
99	438666	Cobre Grande 99	8S 17E SEC 26	Pinal County	201643259
100	438667	Cobre Grande 100	8S 17E SEC 26	Pinal County	201643260
101	438668	Cobre Grande 101	8S 17E SEC 26	Pinal County	201643261
102	438669	Cobre Grande 102	8S 17E SEC 23	Pinal County	201643262
103	438670	Cobre Grande 103	8S 17E SEC 23	Pinal County	201643263
104	438671	Cobre Grande 104	8S 17E SEC 23	Pinal County	201643264
105	438672	Cobre Grande 105	8S 17E SEC 23	Pinal County	201643265
106	438673	Cobre Grande 106	8S 17E SEC 23	Pinal County	201643266
107	438674	Cobre Grande 107	8S 17E SEC 23	Pinal County	201643267
108	438675	Cobre Grande 108	8S 17E SEC 23	Pinal County	201643268
109	438676	Cobre Grande 109	8S 17E SEC 23	Pinal County	201643269
110	438677	Cobre Grande 110	8S 17E SEC 25	Pinal County	201643270
111	438678	Cobre Grande 111	8S 17E SEC 25	Pinal County	201643271
112	438679	Cobre Grande 112	8S 17E SEC 24	Pinal County	201643272
113	438680	Cobre Grande 113	8S 17E SEC 24	Pinal County	201643273
114	438681	Cobre Grande 114	8S 17E SEC 24	Pinal County	201643274
115	438682	Cobre Grande 115	8S 17E SEC 24	Pinal County	201643275
116	438683	Cobre Grande 116	8S 17E SEC 24	Pinal County	201643276
117	438684	Cobre Grande 117	8S 17E SEC 24	Pinal County	201643277
118	438685	Cobre Grande 118	8S 17E SEC 24	Pinal County	201643278
119	438686	Cobre Grande 119	8S 17E SEC 24	Pinal County	201643279
120	438687	Cobre Grande 120	8S 17E SEC 24	Pinal County	201643280
121	438688	Cobre Grande 121	8S 17E SEC 25	Pinal County	201643281
122	438689	Cobre Grande 122	8S 17E SEC 25	Pinal County	201643282
123	438690	Cobre Grande 123	8S 17E SEC 24	Pinal County	201643283
124	438691	Cobre Grande 124	8S 17E SEC 24	Pinal County	201643284
125	438692	Cobre Grande 125	8S 17E SEC 24	Pinal County	201643285
126	438693	Cobre Grande 126	8S 17E SEC 24	Pinal County	201643286
127	438694	Cobre Grande 127	8S 17E SEC 24	Pinal County	201643287
128	438695	Cobre Grande 128	8S 17E SEC 24	Pinal County	201643288
129	438696	Cobre Grande 129	8S 17E SEC 24	Pinal County	201643289
130	438697	Cobre Grande 130	8S 17E SEC 24	Pinal County	201643290
131	438698	Cobre Grande 131	8S 17E SEC 24	Pinal County	201643291
132	438699	Cobre Grande 132	8S 17E SEC 25	Pinal County	201643292
133	438700	Cobre Grande 133	8S 17E SEC 24	Pinal County	201643293
134	438701	Cobre Grande 134	8S 17E SEC 24	Pinal County	201643294
135	438702	Cobre Grande 135	8S 17E SEC 24	Pinal County	201643295
136	438703	Cobre Grande 136	8S 17E SEC 24	Pinal County	201643296
137	438704	Cobre Grande 137	8S 17E SEC 24	Pinal County	201643297
138	438705	Cobre Grande 138	8S 17E SEC 24	Pinal County	201643298
139	438706	Cobre Grande 139	8S 17E SEC 24	Pinal County	201643299
140	438707	Cobre Grande 140	8S 17E SEC 24	Pinal County	201643300
141	438708	Cobre Grande 141	8S 17E SEC 24	Pinal County	201643301

No.	BLM Serial Number	Permit/Claim Name	Legal Desciption	Recordation location	Recordation Number
142	438709	Cobre Grande 142	8S 17E SEC 24	Pinal County	201643302
143	438710	Cobre Grande 143	8S 17E SEC 24	Pinal County	201643303
144	438711	Cobre Grande 144	8S 17E SEC 24	Pinal County	201643304
145	438712	Cobre Grande 145	8S 17E SEC 24	Pinal County	201643305
146	438713	Cobre Grande 146	8S 17E SEC 24	Pinal County	201643306
147	438714	Cobre Grande 147	8S 17E SEC 24	Pinal County	201643307
148	438715	Cobre Grande 148	8S 17E SEC 24	Pinal County	201643308
149	438716	Cobre Grande 149	8S 17E SEC 24	Pinal County	201643309
150	438717	Cobre Grande 150	8S 17E SEC 24	Pinal County	201643310
151	438718	Cobre Grande 151	8S 18E SEC 19	Pinal County	201643311
152	438719	Cobre Grande 152	8S 18E SEC 19	Pinal County	201643312
153	438720	Cobre Grande 153	8S 18E SEC 19	Pinal County	201643313
154	438721	Cobre Grande 154	8S 18E SEC 19	Pinal County	201643314
155	438722	Cobre Grande 155	8S 18E SEC 19	Pinal County	201643315
156	438723	Cobre Grande 156	8S 18E SEC 19	Pinal County	201643316
157	438724	Cobre Grande 157	8S 18E SEC 19	Pinal County	201643317
158	438725	Cobre Grande 158	8S 18E SEC 19	Pinal County	201643318
159	438726	Cobre Grande 159	8S 18E SEC 19	Pinal County	201643319
160	438727	Cobre Grande 160	8S 18E SEC 19	Pinal County	201643320
161	438728	Cobre Grande 161	8S 18E SEC 19	Pinal County	201643321
162	438729	Cobre Grande 162	8S 18E SEC 19	Pinal County	201643322
163	438730	Cobre Grande 163	8S 18E SEC 19	Pinal County	201643323
164	438731	Cobre Grande 164	8S 18E SEC 19	Pinal County	201643324
165	438732	Cobre Grande 165	8S 18E SEC 19	Pinal County	201643325
166	438733	Cobre Grande 166	8S 18E SEC 19	Pinal County	201643326
167	438734	Cobre Grande 167	8S 18E SEC 19	Pinal County	201643327
168	438735	Cobre Grande 168	8S 18E SEC 19	Pinal County	201643328
169	438736	Cobre Grande 169	8S 18E SEC 19	Pinal County	201643329
170	438737	Cobre Grande 170	8S 18E SEC 19	Pinal County	201643330
171	438738	Cobre Grande 171	8S 18E SEC 19	Pinal County	201643331
172	438739	Cobre Grande 172	8S 18E SEC 19	Pinal County	201643332
173	438740	Cobre Grande 173	8S 18E SEC 19	Pinal County	201643333
174	438741	Cobre Grande 174	8S 18E SEC 19	Pinal County	201643334
175	438742	Cobre Grande 175	8S 18E SEC 19	Pinal County	201643335
176	438743	Cobre Grande 176	8S 18E SEC 19	Pinal County	201643336
177	438744	Cobre Grande 177	8S 18E SEC 19	Pinal County	201643337
178	438745	Cobre Grande 178	8S 18E SEC 19	Pinal County	201643338
179	438746	Cobre Grande 179	8S 18E SEC 19	Pinal County	201643339
180	438747	Cobre Grande 180	8S 18E SEC 19	Pinal County	201643340
181	438748	Cobre Grande 181	8S 18E SEC 19	Pinal County	201643341
182	438749	Cobre Grande 182	8S 18E SEC 19	Pinal County	201643342
183	438750	Cobre Grande 183	8S 18E SEC 19	Pinal County	201643343
184	438751	Cobre Grande 184	8S 18E SEC 19	Pinal County	201643344
185	438752	Cobre Grande 185	8S 18E SEC 19	Pinal County	201643345
186	438753	Cobre Grande 186	8S 18E SEC 19	Pinal County	201643346
187	438754	Cobre Grande 187	8S 18E SEC 20	Pinal County	201643347
188	438755	Cobre Grande 188	8S 18E SEC 20	Pinal County	201643348

No.	BLM Serial Number	Permit/Claim Name	Legal Description	Recordation location	Recordation Number
189	438756	Cobre Grande 189	8S 18E SEC 20	Pinal County	201643349
190	438757	Cobre Grande 190	8S 18E SEC 20	Pinal County	201643350
191	438758	Cobre Grande 191	8S 18E SEC 20	Pinal County	201643351
192	438759	Cobre Grande 192	8S 18E SEC 20	Pinal County	201643352
193	438760	Cobre Grande 193	8S 18E SEC 20	Pinal County	201643353
194	438761	Cobre Grande 194	8S 18E SEC 20	Pinal County	201643354
195	438762	Cobre Grande 195	8S 18E SEC 20	Pinal County	201643355
196	438763	Cobre Grande 196	8S 18E SEC 20	Pinal County	201643356
197	438764	Cobre Grande 197	8S 18E SEC 20	Pinal County	201643357
198	438765	Cobre Grande 198	8S 18E SEC 20	Pinal County	201643358
199	438766	Cobre Grande 199	8S 18E SEC 20	Pinal County	201643359
200	438767	Cobre Grande 200	8S 18E SEC 20	Pinal County	201643360
201	438768	Cobre Grande 201	8S 18E SEC 20	Pinal County	201643361
202	438769	Cobre Grande 202	8S 18E SEC 20	Pinal County	201643362
203	438770	Cobre Grande 203	8S 18E SEC 20	Pinal County	201643363
204	438771	Cobre Grande 204	8S 18E SEC 20	Pinal County	201643364
205	438772	Cobre Grande 205	8S 18E SEC 20	Pinal County	201643365
206	438773	Cobre Grande 206	8S 18E SEC 20	Pinal County	201643366
207	438774	Cobre Grande 207	8S 18E SEC 20	Pinal County	201643367
208	438775	Cobre Grande 208	8S 18E SEC 20	Pinal County	201643368
209	438776	Cobre Grande 209	8S 18E SEC 20	Pinal County	201643369
210	438777	Cobre Grande 210	8S 18E SEC 20	Pinal County	201643370
211	438778	Cobre Grande 211	8S 18E SEC 20	Pinal County	201643371
212	438779	Cobre Grande 212	8S 18E SEC 20	Pinal County	201643372
213	438780	Cobre Grande 213	8S 18E SEC 20	Pinal County	201643373
214	436509	VC-1	2S 12E SEC 27	Pinal County	20164191
215	436510	VC-2	2S 12E SEC 27	Pinal County	20164192
216	436511	VC-3	2S 12E SEC 27	Pinal County	20164193
217	436512	VC-4	2S 12E SEC 27	Pinal County	20164194
218	436513	VC-5	2S 12E SEC 27	Pinal County	20164195
219	436514	VC-6	2S 12E SEC 27	Pinal County	20164196
220	435144	VC-7	2S 12E SEC 8	Pinal County	201575786
221	435145	VC-8	2S 12E SEC 7	Pinal County	201575787
222	435146	VC-9	2S 12E SEC 7	Pinal County	201575788
223	435147	VC-10	2S 12E SEC 7	Pinal County	201575789
224	435148	VC-11	2S 12E SEC 7	Pinal County	201575790
225	435149	VC-12	2S 12E SEC 12	Pinal County	201575791
226	435150	VC-13	2S 12E SEC 12	Pinal County	201575792
227	435151	VC-14	2S 12E SEC 12	Pinal County	201575793
228	435152	VC-15	2S 12E SEC 12	Pinal County	201575794
229	435153	VC-16	2S 12E SEC 7	Pinal County	201575795
230	435154	VC-17	2S 12E SEC 7	Pinal County	201575796
231	435155	VC-18	2S 12E SEC 7	Pinal County	201575797
232	435156	VC-19	2S 12E SEC 7	Pinal County	201575798
233	435157	VC-20	2S 12E SEC 8	Pinal County	201575799
234	435158	VC-22	2S 12E SEC 7	Pinal County	201575800
235	435159	VC-26	2S 12E SEC 12	Pinal County	201575801

No.	BLM Serial Number	Permit/Claim Name	Legal Desciption	Recordation location	Recordation Number
236	435160	VC-31	2S 12E SEC 17	Pinal County	201575802
237	435161	VC-33	2S 12E SEC 17	Pinal County	201575803
238	435162	VC-41	2S 12E SEC 17	Pinal County	201575804
239	435163	VC-42	2S 12E SEC 17	Pinal County	201575805
240	435164	VC-43	2S 12E SEC 17	Pinal County	201575806
241	435165	VC-44	2S 12E SEC 17	Pinal County	201575807
242	435166	VC-51	2S 12E SEC 17	Pinal County	201575808
243	435167	VC-52	2S 12E SEC 17	Pinal County	201575809
244	435168	VC-53	2S 12E SEC 17	Pinal County	201575810
245	435169	VC-54	2S 12E SEC 18	Pinal County	201575811
246	435170	VC-57	2S 12E SEC 18	Pinal County	201575812
247	435171	VC-58	2S 12E SEC 20	Pinal County	201575813
248	435172	VC-59	2S 12E SEC 18	Pinal County	201575814
249	435173	VC-60	2S 12E SEC 18	Pinal County	201575815
250	435174	VC-61	2S 12E SEC 18	Pinal County	201575816
251	435175	VC-62	2S 12E SEC 18	Pinal County	201575817
252	435176	VC-63	2S 12E SEC 18	Pinal County	201575818
253	435177	VC-64	2S 12E SEC 12	Pinal County	201575819
254	435178	VC-65	2S 12E SEC 12	Pinal County	201575820
255	435179	VC-66	2S 12E SEC 12	Pinal County	201575821
256	435180	VC-67	2S 12E SEC 12	Pinal County	201575822
257	435181	VC-68	2S 12E SEC 12	Pinal County	201575823
258	435182	VC-69	2S 12E SEC 12	Pinal County	201575824
259	435183	VC-70	2S 12E SEC 12	Pinal County	201575825
260	435184	VC-71	2S 12E SEC 12	Pinal County	201575826
261	435185	VC-72	2S 12E SEC 12	Pinal County	201575827
262	435186	VC-73	2S 12E SEC 12	Pinal County	201575828
263	435187	VC-74	2S 12E SEC 12	Pinal County	201575829
264	435188	VC-75	2S 12E SEC 12	Pinal County	201575830
265	435189	VC-76	2S 12E SEC 12	Pinal County	201575831
266	435190	VC-77	2S 12E SEC 12	Pinal County	201575832
267	436515	VC-78	2S 12E SEC 27	Pinal County	20164197
268	436516	VC-79	2S 12E SEC 27	Pinal County	20164198
269	436517	VC-80	2S 12E SEC 27	Pinal County	20164199
270	436518	VC-81	2S 12E SEC 27	Pinal County	20164200
271	436519	VC-82	2S 12E SEC 27	Pinal County	20164201
272	436520	VC-83	2S 12E SEC 27	Pinal County	20164202
273	436521	VC-84	2S 12E SEC 27	Pinal County	20164203
274	436522	VC-85	2S 12E SEC 27	Pinal County	20164204
275	436523	VC-86	2S 12E SEC 27	Pinal County	20164205
276	436524	VC-87	2S 12E SEC 27	Pinal County	20164206
277	436525	VC-88	2S 12E SEC 27	Pinal County	20164207
278	436526	VC-89	2S 12E SEC 27	Pinal County	20164208
279	436527	VC-90	2S 12E SEC 27	Pinal County	20164209
280	436528	VC-91	2S 12E SEC 27	Pinal County	20164210
281	436529	VC-92	2S 12E SEC 27	Pinal County	20164211
282	436530	VC-93	2S 12E SEC 27	Pinal County	20164212

No.	BLM Serial Number	Permit/Claim Name	Legal Description	Recordation location	Recordation Number
283	436531 7	VC-94	2S 12E SEC 27	Pinal County	20164213
284	436532	VC-95	2S 12E SEC 27	Pinal County	20164214
285	436533	VC-96	2S 12E SEC 27	Pinal County	20164215
286	436534	VC-97	2S 12E SEC 27	Pinal County	20164216
287	436535	VC-98	2S 12E SEC 27	Pinal County	20164217
288	436536	VC-99	2S 12E SEC 27	Pinal County	20164218
289	436537	VC-100	2S 12E SEC 27	Pinal County	20164219
290	436538	VC-101	2S 12E SEC 27	Pinal County	20164220
291	436539	VC-102	2S 12E SEC 27	Pinal County	20164221
292	436540	VC-103	2S 12E SEC 27	Pinal County	20164222
293	436541	VC-104	2S 12E SEC 34	Pinal County	20164223
294	436542	VC-105	2S 12E SEC 34	Pinal County	20164224
295	436543	VC-106	2S 12E SEC 34	Pinal County	20164225
296	436544	VC-107	2S 12E SEC 34	Pinal County	20164226
297	436545	VC-108	2S 12E SEC 34	Pinal County	20164227
298	436546	VC-109	2S 12E SEC 34	Pinal County	20164228
299	436547	VC-110	2S 12E SEC 34	Pinal County	20164229
300	436548	VC-111	2S 12E SEC 34	Pinal County	20164230
301	436549	VC-112	2S 12E SEC 34	Pinal County	20164231
302	436550	VC-113	2S 12E SEC 34	Pinal County	20164232
303	436551	VC-114	2S 12E SEC 34	Pinal County	20164233
304	436552	VC-115	2S 12E SEC 34	Pinal County	20164234
305	436553	VC-116	2S 12E SEC 34	Pinal County	20164235
306	436554	VC-117	2S 12E SEC 34	Pinal County	20164236
307	436555	VC-118	2S 12E SEC 34	Pinal County	20164237
308	436556	VC-119	2S 12E SEC 28	Pinal County	20164238
309	436557	VC-120	2S 12E SEC 28	Pinal County	20164239
310	436558	VC-123	2S 12E SEC 33	Pinal County	20164240
311	436559	VC-124	2S 12E SEC 33	Pinal County	20164241
312	436560	VC-125	2S 12E SEC 33	Pinal County	20164242
313	436561	VC-126	2S 12E SEC 33	Pinal County	20164243
314	436562	VC-129	2S 12E SEC 33	Pinal County	20164244
315	436563	VC-130	2S 12E SEC 33	Pinal County	20164245
316	436564	VC-131	2S 12E SEC 33	Pinal County	20164246
317	436565	VC-136	2S 12E SEC 33	Pinal County	20164247
318	436566	VC-137	2S 12E SEC 33	Pinal County	20164248
319	437044 7	Walnut 98	4S 24E SEC 14	Graham County	20161229
320	437043	Walnut 97	4S 24E SEC 14	Graham County	20161228
321	437042	Walnut 96	4S 24E SEC 14	Graham County	20161227
322	437041	Walnut 95	4S 24E SEC 14	Graham County	20161226
323	437040	Walnut 94	4S 24E SEC 14	Graham County	20161225
324	437039	Walnut 93	4S 24E SEC 14	Graham County	20161224
325	437038	Walnut 92	4S 24E SEC 14	Graham County	20161223
326	437037	Walnut 91	4S 24E SEC 23	Graham County	20161222
327	437036	Walnut 90	4S 24E SEC 23	Graham County	20161221
328	436959	Walnut 9	4S 24E SEC 22	Graham County	20161144
329	437035	Walnut 89	4S 24E SEC 23	Graham County	20161220

No.	BLM Serial Number	Permit/Claim Name	Legal Description	Recordation location	Recordation Number
330	437034	Walnut 88	4S 24E SEC 23	Graham County	20161219
331	437033	Walnut 87	4S 24E SEC 23	Graham County	20161218
332	437032	Walnut 86	4S 24E SEC 23	Graham County	20161217
333	437031	Walnut 85	4S 24E SEC 23	Graham County	20161216
334	437030	Walnut 84	4S 24E SEC 23	Graham County	20161215
335	437029	Walnut 83	4S 24E SEC 23	Graham County	20161214
336	437028	Walnut 82	4S 24E SEC 26	Graham County	20161213
337	437027	Walnut 81	4S 24E SEC 26	Graham County	20161212
338	436958	Walnut 8	4S 24E SEC 22	Graham County	20161143
339	437026	Walnut 78	4S 24E SEC 14	Graham County	20161211
340	437025	Walnut 77	4S 24E SEC 14	Graham County	20161210
341	437024	Walnut 76	4S 24E SEC 14	Graham County	20161209
342	437023	Walnut 75	4S 24E SEC 15	Graham County	20161208
343	437022	Walnut 74	4S 24E SEC 15	Graham County	20161207
344	437021	Walnut 73	4S 24E SEC 15	Graham County	20161206
345	437020	Walnut 72	4S 24E SEC 15	Graham County	20161205
346	437019	Walnut 71	4S 24E SEC 22	Graham County	20161204
347	437018	Walnut 70	4S 24E SEC 22	Graham County	20161203
348	436957	Walnut 7	4S 24E SEC 22	Graham County	20161142
349	437017	Walnut 69	4S 24E SEC 22	Graham County	20161202
350	437016	Walnut 68	4S 24E SEC 22	Graham County	20161201
351	437015	Walnut 67	4S 24E SEC 22	Graham County	20161200
352	437014	Walnut 66	4S 24E SEC 22	Graham County	20161199
353	437013	Walnut 65	4S 24E SEC 22	Graham County	20161198
354	437012	Walnut 64	4S 24E SEC 22	Graham County	20161197
355	437011	Walnut 63	4S 24E SEC 22	Graham County	20161196
356	437010	Walnut 62	4S 24E SEC 27	Graham County	20161195
357	437009	Walnut 61	4S 24E SEC 27	Graham County	20161194
358	436956	Walnut 6	4S 24E SEC 22	Graham County	20161141
359	437008	Walnut 58	4S 24E SEC 15	Graham County	20161193
360	437007	Walnut 57	4S 24E SEC 15	Graham County	20161192
361	437006	Walnut 56	4S 24E SEC 15	Graham County	20161191
362	437005	Walnut 55	4S 24E SEC 15	Graham County	20161190
363	437004	Walnut 54	4S 24E SEC 15	Graham County	20161189
364	437003	Walnut 53	4S 24E SEC 15	Graham County	20161188
365	437002	Walnut 52	4S 24E SEC 15	Graham County	20161187
366	437001	Walnut 51	4S 24E SEC 22	Graham County	20161186
367	437000	Walnut 50	4S 24E SEC 22	Graham County	20161185
368	436955	Walnut 5	4S 24E SEC 22	Graham County	20161140
369	436999	Walnut 49	4S 24E SEC 22	Graham County	20161184
370	436998	Walnut 48	4S 24E SEC 22	Graham County	20161183
371	436997	Walnut 47	4S 24E SEC 22	Graham County	20161182
372	436996	Walnut 46	4S 24E SEC 22	Graham County	20161181
373	436995	Walnut 45	4S 24E SEC 22	Graham County	20161180
374	436994	Walnut 44	4S 24E SEC 22	Graham County	20161179
375	436993	Walnut 43	4S 24E SEC 22	Graham County	20161178
376	436992	Walnut 42	4S 24E SEC 27	Graham County	20161177



No.	BLM Serial Number	Permit/Claim Name	Legal Description	Recordation location	Recordation Number
377	436991	Walnut 41	4S 24E SEC 27	Graham County	20161176
378	436990	Walnut 40	4S 24E SEC 15	Graham County	20161175
379	436954	Walnut 4	4S 24E SEC 22	Graham County	20161139
380	436989	Walnut 39	4S 24E SEC 15	Graham County	20161174
381	436988	Walnut 38	4S 24E SEC 15	Graham County	20161173
382	436987	Walnut 37	4S 24E SEC 15	Graham County	20161172
383	436986	Walnut 36	4S 24E SEC 15	Graham County	20161171
384	436985	Walnut 35	4S 24E SEC 15	Graham County	20161170
385	436984	Walnut 34	4S 24E SEC 15	Graham County	20161169
386	436983	Walnut 33	4S 24E SEC 15	Graham County	20161168
387	436982	Walnut 32	4S 24E SEC 15	Graham County	20161167
388	436981	Walnut 31	4S 24E SEC 22	Graham County	20161166
389	436980	Walnut 30	4S 24E SEC 22	Graham County	20161165
390	436953	Walnut 3	4S 24E SEC 22	Graham County	20161138
391	436979	Walnut 29	4S 24E SEC 22	Graham County	20161164
392	436978	Walnut 28	4S 24E SEC 22	Graham County	20161163
393	436977	Walnut 27	4S 24E SEC 22	Graham County	20161162
394	436976	Walnut 26	4S 24E SEC 22	Graham County	20161161
395	436975	Walnut 25	4S 24E SEC 22	Graham County	20161160
396	436974	Walnut 24	4S 24E SEC 22	Graham County	20161159
397	436973	Walnut 23	4S 24E SEC 22	Graham County	20161158
398	436972	Walnut 22	4S 24E SEC 27	Graham County	20161157
399	436971	Walnut 21	4S 24E SEC 27	Graham County	20161156
400	436970	Walnut 20	4S 24E SEC 15	Graham County	20161155
401	436952	Walnut 2	4S 24E SEC 27	Graham County	20161137
402	436969	Walnut 19	4S 24E SEC 15	Graham County	20161154
403	436968	Walnut 18	4S 24E SEC 15	Graham County	20161153
404	436967	Walnut 17	4S 24E SEC 15	Graham County	20161152
405	436966	Walnut 16	4S 24E SEC 15	Graham County	20161151
406	436965	Walnut 15	4S 24E SEC 15	Graham County	20161150
407	436964	Walnut 14	4S 24E SEC 15	Graham County	20161149
408	437911	Walnut 137	4S 24E SEC 24	Graham County	20161903
409	437910	Walnut 136	4S 24E SEC 24	Graham County	20161902
410	437909	Walnut 135	4S 24E SEC 24	Graham County	20161901
411	437908	Walnut 134	4S 24E SEC 24	Graham County	20161900
412	437907	Walnut 133	4S 24E SEC 24	Graham County	20161899
413	437906	Walnut 132	4S 24E SEC 24	Graham County	20161898
414	437905	Walnut 131	4S 24E SEC 24	Graham County	20161897
415	437904	Walnut 130	4S 24E SEC 25	Graham County	20161896
416	436963	Walnut 13	4S 24E SEC 15	Graham County	20161148
417	437903	Walnut 129	4S 24E SEC 25	Graham County	20161895
418	437902	Walnut 128	4S 24E SEC 14	Graham County	20161894
419	437901	Walnut 127	4S 24E SEC 14	Graham County	20161893
420	437900	Walnut 126	4S 24E SEC 23	Graham County	20161892
421	437899	Walnut 125	4S 24E SEC 24	Graham County	20161891
422	437898	Walnut 124	4S 24E SEC 24	Graham County	20161890
423	437897	Walnut 123	4S 24E SEC 24	Graham County	20161889

No.	BLM Serial Number	Permit/Claim Name	Legal Description	Recordation location	Recordation Number
424	437896 7	Walnut 122	4S 24E SEC 24	Graham County	20161888
425	437895	Walnut 121	4S 24E SEC 24	Graham County	20161887
426	437894 J	Walnut 120	4S 24E SEC 24	Graham County	20161886
427	436962 —	Walnut 12	4S 24E SEC 15	Graham County	20161147
428	437893 —	Walnut 119	4S 24E SEC 24	Graham County	20161885
429	437062 7	Walnut 118	4S 24E SEC 24	Graham County	20161247
430	437061	Walnut 117	4S 24E SEC 25	Graham County	20161246
431	437060	Walnut 116	4S 24E SEC 25	Graham County	20161245
432	437059	Walnut 114	4S 24E SEC 23	Graham County	20161244
433	437058	Walnut 113	4S 24E SEC 23	Graham County	20161243
434	437057	Walnut 112	4S 24E SEC 23	Graham County	20161242
435	437056	Walnut 111	4S 24E SEC 23	Graham County	20161241
436	437055 J	Walnut 110	4S 24E SEC 23	Graham County	20161240
437	436961 —	Walnut 11	4S 24E SEC 22	Graham County	20161146
438	437054 7	Walnut 109	4S 24E SEC 23	Graham County	20161239
439	437053	Walnut 108	4S 24E SEC 23	Graham County	20161238
440	437052	Walnut 107	4S 24E SEC 23	Graham County	20161237
441	437051	Walnut 106	4S 24E SEC 23	Graham County	20161236
442	437050	Walnut 105	4S 24E SEC 23	Graham County	20161235
443	437049	Walnut 104	4S 24E SEC 23	Graham County	20161234
444	437048	Walnut 103	4S 24E SEC 23	Graham County	20161233
445	437047	Walnut 102	4S 24E SEC 23	Graham County	20161232
446	437046	Walnut 101	4S 24E SEC 26	Graham County	20161231
447	437045 J	Walnut 100	4S 24E SEC 26	Graham County	20161230
448	436960 —	Walnut 10	4S 24E SEC 22	Graham County	20161145
449	436951 —	Walnut 1	4S 24E SEC 27	Graham County	20161136
450	437865 7	Spud 99	4S 24E SEC 5	Graham County	20161857
451	437864	Spud 98	4S 24E SEC 5	Graham County	20161856
452	437863	Spud 97	4S 24E SEC 5	Graham County	20161855
453	437862	Spud 96	4S 24E SEC 5	Graham County	20161854
454	437861	Spud 95	4S 24E SEC 5	Graham County	20161853
455	437860	Spud 94	3S 24E SEC 32	Graham County	20161852
456	437859	Spud 93	3S 24E SEC 32	Graham County	20161851
457	437858	Spud 92	3S 24E SEC 32	Graham County	20161850
458	437857	Spud 91	3S 24E SEC 32	Graham County	20161849
459	437856 J	Spud 90	3S 24E SEC 32	Graham County	20161848
460	436816 —	Spud 9	4S 24E SEC 6	Graham County	20161001
461	436876 7	Spud 89	4S 24E SEC 17	Graham County	20161061
462	436875	Spud 88	4S 24E SEC 17	Graham County	20161060
463	436874	Spud 87	4S 24E SEC 17	Graham County	20161059
464	436873	Spud 86	4S 24E SEC 17	Graham County	20161058
465	436872	Spud 85	4S 24E SEC 17	Graham County	20161057
466	436871	Spud 84	4S 24E SEC 17	Graham County	20161056
467	436870	Spud 83	4S 24E SEC 17	Graham County	20161055
468	436869	Spud 82	4S 24E SEC 8	Graham County	20161054
469	436868	Spud 81	4S 24E SEC 8	Graham County	20161053
470	436867 J	Spud 80	4S 24E SEC 8	Graham County	20161052

No.	BLM Serial Number	Permit/Claim Name	Legal Description	Recordation location	Recordation Number
471	436815 -	Spud 8	4S 24E SEC 18	Graham County	20161000
472	436866 7	Spud 79	4S 24E SEC 8	Graham County	20161051
473	436865	Spud 78	4S 24E SEC 8	Graham County	20161050
474	436864	Spud 77	4S 24E SEC 8	Graham County	20161049
475	436863	Spud 76	4S 24E SEC 8	Graham County	20161048
476	436862	Spud 75	4S 24E SEC 8	Graham County	20161047
477	436861 J	Spud 74	4S 24E SEC 8	Graham County	20161046
478	440170 S	Spud 73	4S 24E SEC 5	Graham County	20164988
479	440169	Spud 72	4S 24E SEC 5	Graham County	20164989
480	440168	Spud 71	4S 24E SEC 5	Graham County	20164990
481	440167 J	Spud 70	4S 24E SEC 5	Graham County	20164991
482	436814 -	Spud 7	4S 24E SEC 7	Graham County	2016999
483	440166 S	Spud 69	4S 24E SEC 5	Graham County	20164992
484	440165	Spud 68	4S 24E SEC 5	Graham County	20164993
485	440164	Spud 67	4S 24E SEC 5	Graham County	20164994
486	440163 J	Spud 66	4S 24E SEC 5	Graham County	20164995
487	437855 7	Spud 65	3S 24E SEC 5	Graham County	20161847
488	437854	Spud 64	3S 24E SEC 32	Graham County	20161846
489	437853	Spud 63	3S 24E SEC 32	Graham County	20161845
490	437852 J	Spud 62	3S 24E SEC 32	Graham County	20161844
491	436860 -	Spud 61	4S 24E SEC 17	Graham County	20161045
492	436859 -	Spud 60	4S 24E SEC 17	Graham County	20161044
493	436813 -	Spud 6	4S 24E SEC 7	Graham County	2016998
494	436858 7	Spud 59	4S 24E SEC 17	Graham County	20161043
495	436857	Spud 58	4S 24E SEC 17	Graham County	20161042
496	436856	Spud 57	4S 24E SEC 17	Graham County	20161041
497	436855	Spud 56	4S 24E SEC 8	Graham County	20161040
498	436854	Spud 55	4S 24E SEC 8	Graham County	20161039
499	436853	Spud 54	4S 24E SEC 8	Graham County	20161038
500	436852	Spud 53	4S 24E SEC 8	Graham County	20161037
501	436851	Spud 52	4S 24E SEC 8	Graham County	20161036
502	436850	Spud 51	4S 24E SEC 8	Graham County	20161035
503	436849 J	Spud 50	4S 24E SEC 8	Graham County	20161034
504	436812 -	Spud 5	4S 24E SEC 7	Graham County	2016997
505	436848 J	Spud 49	4S 24E SEC 8	Graham County	20161033
506	436847 J	Spud 48	4S 24E SEC 8	Graham County	20161032
507	440162 7	Spud 47	4S 24E SEC 5	Graham County	20164996
508	440161	Spud 46	4S 24E SEC 5	Graham County	20164997
509	440160	Spud 45	4S 24E SEC 5	Graham County	20164998
510	440159	Spud 44	4S 24E SEC 5	Graham County	20164999
511	440158	Spud 43	4S 24E SEC 5	Graham County	20165000
512	440157	Spud 42	4S 24E SEC 5	Graham County	20165001
513	440156	Spud 41	4S 24E SEC 5	Graham County	20165002
514	440155 J	Spud 40	4S 24E SEC 5	Graham County	20165003
515	436811 -	Spud 4	4S 24E SEC 7	Graham County	2016996
516	436846 7	Spud 39	4S 24E SEC 18	Graham County	20161031
517	436845 J	Spud 38	4S 24E SEC 18	Graham County	20161030

No.	BLM Serial Number	Permit/Claim Name	Legal Desciption	Recordation location	Recordation Number
518	436844 7	Spud 37	4S 24E SEC 18	Graham County	20161029
519	436843	Spud 36	4S 24E SEC 18	Graham County	20161028
520	436842	Spud 35	4S 24E SEC 7	Graham County	20161027
521	436841	Spud 34	4S 24E SEC 7	Graham County	20161026
522	436840	Spud 33	4S 24E SEC 7	Graham County	20161025
523	436839 J	Spud 32	4S 24E SEC 7	Graham County	20161024
524	436838 J	Spud 31	4S 24E SEC 7	Graham County	20161023
525	436950 7	Spud 309	3S 24E SEC 33	Graham County	20161135
526	436949	Spud 308	3S 24E SEC 33	Graham County	20161134
527	436948	Spud 307	3S 24E SEC 33	Graham County	20161133
528	436947 J	Spud 306	3S 24E SEC 33	Graham County	20161132
529	436946 J	Spud 305	3S 24E SEC 33	Graham County	20161131
530	440206 7	Spud 304	4S 24E SEC 33	Graham County	20164952
531	440205	Spud 303	4S 24E SEC 33	Graham County	20164953
532	440204 J	Spud 302	4S 24E SEC 32	Graham County	20164954
533	438027 7	Spud 301	3S 24E SEC 32	Graham County	20162178
534	438026 J	Spud 300	3S 24E SEC 32	Graham County	20162177
535	436837 -	Spud 30	4S 24E SEC 7	Graham County	20161022
536	436810 -	Spud 3	4S 24E SEC 7	Graham County	2016995
537	438025 7	Spud 299	3S 24E SEC 32	Graham County	20162176
538	438024	Spud 298	3S 24E SEC 32	Graham County	20162175
539	438023	Spud 297	3S 24E SEC 32	Graham County	20162174
540	438022	Spud 296	3S 24E SEC 32	Graham County	20162173
541	438021	Spud 295	3S 24E SEC 32	Graham County	20162172
542	438020	Spud 294	3S 24E SEC 32	Graham County	20162171
543	438019	Spud 293	5S 24E SEC 5	Graham County	20162170
544	438018	Spud 292	3S 24E SEC 32	Graham County	20162169
545	438017	Spud 291	3S 24E SEC 32	Graham County	20162168
546	438016 J	Spud 290	3S 24E SEC 32	Graham County	20162167
547	436836 -	Spud 29	4S 24E SEC 7	Graham County	20161021
548	438015 7	Spud 289	3S 24E SEC 32	Graham County	20162166
549	438014	Spud 288	3S 24E SEC 32	Graham County	20162165
550	438013	Spud 287	3S 24E SEC 32	Graham County	20162164
551	438012	Spud 286	3S 24E SEC 32	Graham County	20162163
552	438011 J	Spud 285	3S 24E SEC 32	Graham County	20162162
553	440203 7	Spud 284	4S 24E SEC 6	Graham County	20164955
554	440202	Spud 283	4S 24E SEC 6	Graham County	20164956
555	440201	Spud 282	4S 24E SEC 6	Graham County	20164957
556	440200	Spud 281	4S 24E SEC 31	Graham County	20164958
557	440199 J	Spud 280	4S 24E SEC 31	Graham County	20164959
558	436835 -	Spud 28	4S 24E SEC 7	Graham County	20161020
559	440198 7	Spud 279	4S 24E SEC 31	Graham County	20164960
560	440197	Spud 278	4S 24E SEC 31	Graham County	20164961
561	440196 J	Spud 277	4S 24E SEC 31	Graham County	20164962
562	438010 7	Spud 276	3S 24E SEC 32	Graham County	20162161
563	438009 J	Spud 275	3S 24E SEC 32	Graham County	20162160
564	437892 -	Spud 274	3S 24E SEC 32	Graham County	20161884

No.	BLM Serial Number	Permit/Claim Name	Legal Desciption	Recordation location	Recordation Number
565	436945 7	Spud 273	4S 24E SEC 6	Graham County	20161130
566	436944	Spud 272	4S 24E SEC 6	Graham County	20161129
567	436943	Spud 271	4S 24E SEC 6	Graham County	20161128
568	436942 J	Spud 270	4S 24E SEC 6	Graham County	20161127
569	436834 —	Spud 27	4S 24E SEC 7	Graham County	20161019
570	440401	Spud 269	4S 24E SEC 6	Graham County	20165615
571	440401 —	Spud 269	4S 24E SEC 6	Graham County	20165615
572	440400 —	Spud 268	4S 24E SEC 6	Graham County	20165614
573	440400	Spud 268	4S 24E SEC 6	Graham County	20165614
574	440399 —	Spud 267	4S 24E SEC 6	Graham County	20165613
575	440399	Spud 267	4S 24E SEC 6	Graham County	20165613
576	440398 —	Spud 266	3S 24E SEC 31	Graham County	20165612
577	440398	Spud 266	3S 24E SEC 31	Graham County	20165612
578	440397 —	Spud 265	3S 24E SEC 31	Graham County	20165611
579	440397	Spud 265	3S 24E SEC 31	Graham County	20165611
580	440195 7	Spud 264	4S 24E SEC 31	Graham County	20164963
581	440194	Spud 263	4S 24E SEC 31	Graham County	20164964
582	440193 J	Spud 262	4S 24E SEC 31	Graham County	20164965
583	436941 7	Spud 261	4S 24E SEC 7	Graham County	20161126
584	436940 J	Spud 260	4S 24E SEC 7	Graham County	20161125
585	436833 —	Spud 26	4S 24E SEC 6	Graham County	20161018
586	436939 7	Spud 259	4S 24E SEC 7	Graham County	20161124
587	436938	Spud 258	4S 24E SEC 6	Graham County	20161123
588	436937	Spud 257	4S 24E SEC 6	Graham County	20161122
589	436936	Spud 256	4S 24E SEC 6	Graham County	20161121
590	436935	Spud 255	4S 24E SEC 6	Graham County	20161120
591	436934	Spud 254	4S 24E SEC 6	Graham County	20161119
592	436933	Spud 253	4S 24E SEC 6	Graham County	20161118
593	436932	Spud 252	4S 24E SEC 6	Graham County	20161117
594	436931 J	Spud 251	4S 24E SEC 6	Graham County	20161116
595	436930 J	Spud 250	3S 24E SEC 31	Graham County	20161115
596	436832 —	Spud 25	4S 24E SEC 6	Graham County	20161017
597	436929 7	Spud 249	4S 24E SEC 7	Graham County	20161114
598	436928	Spud 248	4S 24E SEC 7	Graham County	20161113
599	436927	Spud 247	4S 24E SEC 7	Graham County	20161112
600	436926	Spud 246	4S 24E SEC 7	Graham County	20161111
601	436925	Spud 245	4S 24E SEC 7	Graham County	20161110
602	436924	Spud 244	4S 24E SEC 7	Graham County	20161109
603	436923	Spud 243	4S 24E SEC 7	Graham County	20161108
604	436922	Spud 242	4S 24E SEC 6	Graham County	20161107
605	436921	Spud 241	4S 24E SEC 6	Graham County	20161106
606	436920 J	Spud 240	4S 24E SEC 6	Graham County	20161105
607	436831 —	Spud 24	4S 24E SEC 6	Graham County	20161016
608	436919 7	Spud 239	4S 24E SEC 6	Graham County	20161104
609	436918 J	Spud 238	4S 24E SEC 6	Graham County	20161103
610	436830 7	Spud 23	4S 24E SEC 6	Graham County	20161015
611	436829 J	Spud 22	4S 24E SEC 6	Graham County	20161014

NP  
 JPC  
 JPC  
 JPC  
 JPC

HOENK ABBBA  
 JUL 11 2017  
 BLM A  
 BLM

No.	BLM Serial Number	Permit/Claim Name	Legal Descipion	Recordation location	Recordation Number
612	436828 -	Spud 21	4S 24E SEC 7	Graham County	20161013
613	436917 7	Spud 207	3S 24E SEC 34	Graham County	20161102
614	436916	Spud 206	3S 24E SEC 34	Graham County	20161101
615	436915	Spud 205	3S 24E SEC 34	Graham County	20161100
616	436914 J	Spud 204	3S 24E SEC 34	Graham County	20161099
617	436827 -	Spud 20	4S 24E SEC 7	Graham County	20161012
618	436809 -	Spud 2	4S 24E SEC 7	Graham County	2016994
619	436913 7	Spud 194	4S 24E SEC 4	Graham County	20161098
620	436912	Spud 193	4S 24E SEC 4	Graham County	20161097
621	436911	Spud 192	4S 24E SEC 4	Graham County	20161096
622	436910	Spud 191	3S 24E SEC 33	Graham County	20161095
623	436909 J	Spud 190	3S 24E SEC 33	Graham County	20161094
624	436826 -	Spud 19	4S 24E SEC 18	Graham County	20161011
625	436908 7	Spud 189	3S 24E SEC 33	Graham County	20161093
626	436907	Spud 188	3S 24E SEC 33	Graham County	20161092
627	436906 J	Spud 187	3S 24E SEC 33	Graham County	20161091
628	437891 7	Spud 183	4S 24E SEC 4	Graham County	20161883
629	437890	Spud 182	4S 24E SEC 4	Graham County	20161882
630	437889	Spud 181	4S 24E SEC 4	Graham County	20161881
631	437888 J	Spud 180	4S 24E SEC 4	Graham County	20161880
632	436825 -	Spud 18	4S 24E SEC 7	Graham County	20161010
633	437887 -	Spud 179	4S 24E SEC 4	Graham County	20161879
634	436905 7	Spud 178	4S 24E SEC 4	Graham County	20161090
635	436904	Spud 177	4S 24E SEC 4	Graham County	20161089
636	436903	Spud 176	4S 24E SEC 4	Graham County	20161088
637	436902	Spud 175	4S 24E SEC 4	Graham County	20161087
638	436901	Spud 174	3S 24E SEC 33	Graham County	20161086
639	436900	Spud 173	3S 24E SEC 33	Graham County	20161085
640	436899	Spud 172	3S 24E SEC 33	Graham County	20161084
641	436898 J	Spud 171	3S 24E SEC 33	Graham County	20161083
642	436897 J	Spud 170	3S 24E SEC 33	Graham County	20161082
643	436824 -	Spud 17	4S 24E SEC 7	Graham County	20161009
644	437886 7	Spud 169	4S 24E SEC 9	Graham County	20161878
645	437885	Spud 168	4S 24E SEC 9	Graham County	20161877
646	437884	Spud 167	4S 24E SEC 9	Graham County	20161876
647	437883	Spud 166	4S 24E SEC 4	Graham County	20161875
648	437882	Spud 165	4S 24E SEC 4	Graham County	20161874
649	437881	Spud 164	4S 24E SEC 4	Graham County	20161873
650	437880	Spud 163	4S 24E SEC 4	Graham County	20161872
651	437879 J	Spud 162	4S 24E SEC 4	Graham County	20161871
652	440192 7	Spud 161	4S 24E SEC 4	Graham County	20164966
653	440191 J	Spud 160	4S 24E SEC 4	Graham County	20164967
654	436823 -	Spud 16	4S 24E SEC 7	Graham County	20161008
655	440190 7	Spud 159	4S 24E SEC 4	Graham County	20164968
656	440189	Spud 158	4S 24E SEC 4	Graham County	20164969
657	440188	Spud 157	4S 24E SEC 33	Graham County	20164970
658	440187 J	Spud 156	4S 24E SEC 33	Graham County	20164971

No.	BLM Serial Number	Permit/Claim Name	Legal Description	Recordation location	Recordation Number
659	440186 7	Spud 155	4S 24E SEC 33	Graham County	20164972
660	440185	Spud 154	4S 24E SEC 33	Graham County	20164973
661	440184	Spud 153	4S 24E SEC 33	Graham County	20164974
662	440183 J	Spud 152	4S 24E SEC 9	Graham County	20167975
663	436822 -	Spud 15	4S 24E SEC 7	Graham County	20161007
664	436896 7	Spud 146	4S 24E SEC 17	Graham County	20161081
665	436895	Spud 145	4S 24E SEC 17	Graham County	20161080
666	436894	Spud 144	4S 24E SEC 17	Graham County	20161079
667	436893	Spud 143	4S 24E SEC 8	Graham County	20161078
668	436892	Spud 142	4S 24E SEC 8	Graham County	20161077
669	436891	Spud 141	4S 24E SEC 8	Graham County	20161076
670	436890 J	Spud 140	4S 24E SEC 8	Graham County	20161075
671	436821 -	Spud 14	4S 24E SEC 7	Graham County	20161006
672	436889 7	Spud 139	4S 24E SEC 8	Graham County	20161074
673	436888	Spud 138	4S 24E SEC 8	Graham County	20161073
674	436887 J	Spud 137	4S 24E SEC 8	Graham County	20161072
675	437878 7	Spud 136	4S 24E SEC 8	Graham County	20161870
676	437877	Spud 135	4S 24E SEC 8	Graham County	20161869
677	437876	Spud 134	4S 24E SEC 5	Graham County	20161868
678	437875	Spud 133	4S 24E SEC 5	Graham County	20161867
679	437874	Spud 132	4S 24E SEC 5	Graham County	20161866
680	437873	Spud 131	4S 24E SEC 5	Graham County	20161865
681	437872 J	Spud 130	4S 24E SEC 5	Graham County	20161864
682	436820 -	Spud 13	4S 24E SEC 7	Graham County	20161005
683	440182 7	Spud 129	4S 24E SEC 4	Graham County	20164976
684	440181	Spud 128	4S 24E SEC 4	Graham County	20164977
685	440180	Spud 127	4S 24E SEC 4	Graham County	20164978
686	440179	Spud 126	4S 24E SEC 4	Graham County	20164979
687	440178	Spud 125	4S 24E SEC 33	Graham County	20164980
688	440177	Spud 124	4S 24E SEC 33	Graham County	20164981
689	440176	Spud 123	4S 24E SEC 33	Graham County	20164982
690	440175	Spud 122	4S 24E SEC 33	Graham County	20164983
691	440174 J	Spud 121	4S 24E SEC 33	Graham County	20164984
692	436819 -	Spud 12	4S 24E SEC 7	Graham County	20161004
693	440173 7	Spud 118	4S 24E SEC 17	Graham County	20164985
694	440172	Spud 117	4S 24E SEC 17	Graham County	20164986
695	440171 J	Spud 116	4S 24E SEC 17	Graham County	20164987
696	436886 7	Spud 115	4S 24E SEC 17	Graham County	20161071
697	436885	Spud 114	4S 24E SEC 17	Graham County	20161070
698	436884	Spud 113	4S 24E SEC 17	Graham County	20161069
699	436883	Spud 112	4S 24E SEC 8	Graham County	20161068
700	436882	Spud 111	4S 24E SEC 8	Graham County	20161067
701	436881 J	Spud 110	4S 24E SEC 8	Graham County	20161066
702	436818 -	Spud 11	4S 24E SEC 7	Graham County	20161003
703	436880 7	Spud 109	4S 24E SEC 8	Graham County	20161065
704	436879	Spud 108	4S 24E SEC 8	Graham County	20161064
705	436878 J	Spud 107	4S 24E SEC 8	Graham County	20161063

No.	BLM Serial Number	Permit/Claim Name	Legal Desciption	Recordation location	Recordation Number
706	436877 ✓	Spud 106	4S 24E SEC 8	Graham County	20161062
707	437871 7	Spud 105	4S 24E SEC 8	Graham County	20161863
708	437870	Spud 104	4S 24E SEC 8	Graham County	20161862
709	437869	Spud 103	4S 24E SEC 5	Graham County	20161861
710	437868	Spud 102	4S 24E SEC 5	Graham County	20161860
711	437867	Spud 101	4S 24E SEC 5	Graham County	20161859
712	437866 J	Spud 100	4S 24E SEC 5	Graham County	20161858
713	436817 ✓	Spud 10	4S 24E SEC 7	Graham County	20161002
714	436808 ✓	Spud 1	4S 24E SEC 7	Graham County	2016993
715	443864 7	Spud 310	3S 23E SEC 36	Graham County	201702180
716	443865	Spud 311	3S 23E SEC 36	Graham County	201702181
717	443866	Spud 312	3S 23E SEC 36	Graham County	201702182
718	443867	Spud 313	3S 23E SEC 31	Graham County	201702183
719	443868	Spud 314	3S 23E SEC 31	Graham County	201702184
720	443869	Spud 315	3S 23E SEC 31	Graham County	201702185
721	443870	Spud 316	3S 23E SEC 36	Graham County	201702186
722	443871	Spud 317	3S 23E SEC 36	Graham County	201702187
723	443872	Spud 318	3S 23E SEC 36	Graham County	201702188
724	443873	Spud 319	3S 23E SEC 36	Graham County	201702189
725	443874	Spud 320	3S 23E SEC 31	Graham County	201702190
726	443875	Spud 321	3S 23E SEC 31	Graham County	201702191
727	443876	Spud 322	3S 23E SEC 36	Graham County	201702192
728	443877	Spud 323	3S 23E SEC 36	Graham County	201702193
729	443878	Spud 324	3S 23E SEC 36	Graham County	201702194
730	443879	Spud 325	3S 23E SEC 36	Graham County	201702195
731	443880	Spud 326	3S 23E SEC 31	Graham County	201702196
732	443881	Spud 327	3S 23E SEC 31	Graham County	201702197
733	443882	Spud 328	3S 23E SEC 36	Graham County	201702198
734	443883	Spud 329	3S 23E SEC 36	Graham County	201702199
735	443884	Spud 330	3S 23E SEC 36	Graham County	201702200
736	443885	Spud 331	3S 23E SEC 36	Graham County	201702201
737	443886	Spud 332	3S 23E SEC 31	Graham County	201702202
738	443887	Spud 333	3S 23E SEC 36	Graham County	201702203
739	443888	Spud 334	3S 23E SEC 36	Graham County	201702204
740	443889	Spud 335	3S 23E SEC 36	Graham County	201702205
741	443890	Spud 336	3S 23E SEC 36	Graham County	201702206
742	443891	Spud 337	3S 23E SEC 31	Graham County	201702207
743	443892	Spud 338	3S 23E SEC 36	Graham County	201702208
744	443893	Spud 339	3S 23E SEC 36	Graham County	201702209
745	443894	Spud 340	3S 23E SEC 36	Graham County	201702210
746	443895	Spud 341	3S 23E SEC 36	Graham County	201702211
747	443896	Spud 342	3S 23E SEC 31	Graham County	201702212
748	443897	Spud 343	3S 23E SEC 36	Graham County	201702213
749	443898	Spud 344	3S 23E SEC 36	Graham County	201702214
750	443899	Spud 345	3S 23E SEC 36	Graham County	201702215
751	443900	Spud 346	3S 23E SEC 36	Graham County	201702216
752	443901 J	Spud 347	3S 23E SEC 31	Graham County	201702217



No.	BLM Serial Number	Permit/Claim Name	Legal Descipion	Recordation location	Recordation Number
753	443902 7	Spud 348	3S 23E SEC 36	Graham County	201702218
754	443903	Spud 349	3S 23E SEC 36	Graham County	201702219
755	443904	Spud 350	3S 23E SEC 36	Graham County	201702220
756	443905	Spud 351	3S 23E SEC 36	Graham County	201702221
757	443906	Spud 352	4S 23E SEC 1	Graham County	201702222
758	443907	Spud 353	4S 23E SEC 1	Graham County	201702223
759	443908	Spud 354	4S 23E SEC 1	Graham County	201702224
760	443909	Spud 355	4S 23E SEC 1	Graham County	201702225
761	443910	Spud 356	4S 23E SEC 1	Graham County	201702226
762	443911	Spud 357	4S 23E SEC 1	Graham County	201702227
763	443912	Spud 358	4S 23E SEC 1	Graham County	201702228
764	443913	Spud 359	4S 23E SEC 1	Graham County	201702229
765	443914	Spud 360	4S 23E SEC 1	Graham County	201702230
766	443915	Spud 361	4S 23E SEC 1	Graham County	201702231
767	443916	Spud 362	4S 23E SEC 1	Graham County	201702232
768	443917	Spud 363	4S 23E SEC 1	Graham County	201702233
769	443918	Spud 364	4S 23E SEC 1	Graham County	201702234
770	443919	Spud 365	4S 23E SEC 1	Graham County	201702235
771	443920	Spud 366	4S 23E SEC 1	Graham County	201702236
772	443921	Spud 367	4S 23E SEC 1	Graham County	201702237
773	443922	Spud 368	4S 23E SEC 1	Graham County	201702238
774	443923	Spud 369	4S 23E SEC 1	Graham County	201702239
775	443924	Spud 370	4S 23E SEC 1	Graham County	201702240
776	443925	Spud 371	4S 23E SEC 1	Graham County	201702241
777	443926	Spud 372	4S 23E SEC 1	Graham County	201702242
778	443927	Spud 373	4S 23E SEC 1	Graham County	201702243
779	443928	Spud 374	4S 23E SEC 1	Graham County	201702244
780	443929	Spud 375	4S 23E SEC 1	Graham County	201702245
781	443930	Spud 376	4S 23E SEC 1	Graham County	201702246
782	443931	Spud 377	4S 23E SEC 1	Graham County	201702247
783	443932	Spud 378	4S 23E SEC 1	Graham County	201702248
784	443933	Spud 379	4S 23E SEC 12	Graham County	201702249
785	443934	Spud 380	4S 23E SEC 12	Graham County	201702250
786	443935	Spud 381	4S 23E SEC 12	Graham County	201702251
787	443936	Spud 382	4S 23E SEC 12	Graham County	201702252
788	443937	Spud 383	4S 23E SEC 12	Graham County	201702253
789	443938	Spud 384	4S 23E SEC 12	Graham County	201702254
790	443939	Spud 385	4S 23E SEC 12	Graham County	201702255
791	443940	Spud 386	4S 23E SEC 12	Graham County	201702256
792	443941	Spud 387	4S 23E SEC 12	Graham County	201702257
793	443942	Spud 388	4S 23E SEC 12	Graham County	201702258
794	443943	Spud 389	4S 23E SEC 12	Graham County	201702259
795	443944	Spud 390	4S 23E SEC 12	Graham County	201702260
796	443945	Spud 391	4S 23E SEC 12	Graham County	201702261
797	443946	Spud 392	4S 23E SEC 12	Graham County	201702262
798	443947	Spud 393	4S 23E SEC 12	Graham County	201702263
799	443948	Spud 394	4S 23E SEC 12	Graham County	201702264

No.	BLM Serial Number	Permit/Claim Name	Legal Descipion	Recordation location	Recordation Number
800	443949 7	Spud 395	4S 23E SEC 12	Graham County	201702265
801	443950	Spud 396	4S 23E SEC 12	Graham County	201702266
802	443951	Spud 397	4S 23E SEC 12	Graham County	201702267
803	443952	Spud 398	4S 23E SEC 12	Graham County	201702268
804	443953	Spud 399	4S 23E SEC 12	Graham County	201702269
805	443954	Spud 400	4S 23E SEC 12	Graham County	201702270
806	443955	Spud 401	4S 23E SEC 12	Graham County	201702271
807	443956	Spud 402	4S 23E SEC 12	Graham County	201702272
808	443957	Spud 403	4S 23E SEC 12	Graham County	201702273
809	443958	Spud 404	4S 23E SEC 12	Graham County	201702274
810	443959	Spud 405	4S 23E SEC 12	Graham County	201702275
811	443960	Spud 406	4S 23E SEC 12	Graham County	201702276
812	443961	Spud 407	4S 23E SEC 13	Graham County	201702277
813	443962	Spud 408	4S 23E SEC 13	Graham County	201702278
814	443963	Spud 409	4S 23E SEC 13	Graham County	201702279
815	443964	Spud 410	4S 23E SEC 13	Graham County	201702280
816	443965	Spud 411	4S 23E SEC 13	Graham County	201702281
817	443966	Spud 412	4S 23E SEC 13	Graham County	201702282
818	443967	Spud 413	4S 23E SEC 13	Graham County	201702283
819	443968	Spud 414	4S 23E SEC 13	Graham County	201702284
820	443969	Spud 415	4S 23E SEC 18	Graham County	201702285
821	443970	Spud 416	4S 23E SEC 13	Graham County	201702286
822	443971	Spud 417	4S 23E SEC 13	Graham County	201702287
823	443972	Spud 418	4S 23E SEC 13	Graham County	201702288
824	443973	Spud 419	4S 23E SEC 13	Graham County	201702289
825	443974	Spud 420	4S 23E SEC 18	Graham County	201702290
826	443975	Spud 421	4S 23E SEC 13	Graham County	201702291
827	443976	Spud 422	4S 23E SEC 13	Graham County	201702292
828	443977	Spud 423	4S 23E SEC 13	Graham County	201702293
829	443978	Spud 424	4S 23E SEC 13	Graham County	201702294
830	443979	Spud 425	4S 23E SEC 13	Graham County	201702295
831	443980	Spud 426	4S 23E SEC 18	Graham County	201702296
832	443981	Spud 427	4S 23E SEC 18	Graham County	201702297
833	443982	Spud 428	4S 23E SEC 13	Graham County	201702298
834	443983	Spud 429	4S 23E SEC 13	Graham County	201702299
835	443984	Spud 430	4S 23E SEC 13	Graham County	201702300
836	443985	Spud 431	4S 23E SEC 18	Graham County	201702301
837	443986	Spud 432	4S 23E SEC 18	Graham County	201702302
838	443987 J	Spud 433	4S 23E SEC 18	Graham County	201702303
839	444183 S	Aguila 1	7N 7W SEC 16	Maricopa County	20170360067
840	444184	Aguila 2	7N 7W SEC 16	Maricopa County	20170360068
841	444185	Aguila 3	7N 7W SEC 16	Maricopa County	20170360069
842	444186	Aguila 4	7N 7W SEC 16	Maricopa County	20170360070
843	444187	Aguila 5	7N 7W SEC 16	Maricopa County	20170360071
844	444188	Aguila 6	7N 7W SEC 16	Maricopa County	20170360072
845	444189	Aguila 7	7N 7W SEC 16	Maricopa County	20170360073
846	444190 J	Aguila 8	7N 7W SEC 16	Maricopa County	20170360074

No.	BLM Serial Number	Permit/Claim Name	Legal Desciption	Recordation location	Recordation Number
847	444191 ↗	Aguila 9	7N 7W SEC 16	Maricopa County	20170360075
848	444192	Aguila 10	7N 7W SEC 16	Maricopa County	20170360076
849	444193	Aguila 11	7N 7W SEC 16	Maricopa County	20170360077
850	444194	Aguila 12	7N 7W SEC 16	Maricopa County	20170360078
851	444195	Aguila 13	7N 7W SEC 16	Maricopa County	20170360079
852	444196	Aguila 14	7N 7W SEC 16	Maricopa County	20170360080
853	444197	Aguila 15	7N 7W SEC 16	Maricopa County	20170360081
854	444198	Aguila 16	7N 7W SEC 16	Maricopa County	20170360082
855	444199	Aguila 17	7N 7W SEC 16	Maricopa County	20170360083
856	444200	Aguila 18	7N 7W SEC 16	Maricopa County	20170360084
857	444201	Aguila 19	7N 7W SEC 16	Maricopa County	20170360085
858	444202	Aguila 20	7N 7W SEC 16	Maricopa County	20170360086
859	444203	Aguila 21	7N 7W SEC 16	Maricopa County	20170360087
860	444204	Aguila 22	7N 7W SEC 16	Maricopa County	20170360088
861	444205	Aguila 23	7N 7W SEC 16	Maricopa County	20170360089
862	444206	Aguila 24	7N 7W SEC 16	Maricopa County	20170360090
863	444207	Aguila 25	7N 7W SEC 16	Maricopa County	20170360091
864	444208	Aguila 26	7N 7W SEC 16	Maricopa County	20170360092
865	444209	Aguila 27	7N 7W SEC 16	Maricopa County	20170360093
866	444210	Aguila 28	7N 7W SEC 16	Maricopa County	20170360094
867	444211	Aguila 29	7N 7W SEC 16	Maricopa County	20170360095
868	444212	Aguila 30	7N 7W SEC 16	Maricopa County	20170360096
869	444213	Aguila 31	7N 7W SEC 16	Maricopa County	20170360097
870	444214	Aguila 32	7N 7W SEC 16	Maricopa County	20170360098
871	444215	Aguila 33	7N 7W SEC 16	Maricopa County	20170360099
872	444216	Aguila 34	7N 7W SEC 16	Maricopa County	20170360100
873	444217	Aguila 35	7N 7W SEC 16	Maricopa County	20170360101
874	444218	Aguila 36	7N 7W SEC 16	Maricopa County	20170360102
875	444219	Aguila 372	9N 9W SEC 17	Yavapai County	20170024934
876	444220 ↘	Aguila 373	9N 9W SEC 17	Yavapai County	20170024935
877	443348 ↗	Box Canyon 01	1N 15E Sec 14	Gila County	2017003572
878	443349	Box Canyon 02	1N 15E Sec 14	Gila County	2017003573
879	443350	Box Canyon 03	1N 15E Sec 23	Gila County	2017003574
880	443351 ↘	Box Canyon 04	1N 15E Sec 23	Gila County	2017003575
881	444999 ↗	Box Canyon 05	1N 15E SEC 25	Gila County	2017-006084
882	445000	Box Canyon 06	1N 15E SEC 25	Gila County	2017-006085
883	445001	Box Canyon 07	1N 15E SEC 24	Gila County	2017-006086
884	445002	Box Canyon 08	1N 15E SEC 24	Gila County	2017-006087
885	445003	Box Canyon 09	1N 15E SEC 24	Gila County	2017-006088
886	445004	Box Canyon 10	1N 15E SEC 24	Gila County	2017-006089
887	445005	Box Canyon 11	1N 15E SEC 25	Gila County	2017-006090
888	445006	Box Canyon 12	1N 15E SEC 27	Gila County	2017-006091
889	445007	Box Canyon 13	1N 15E SEC 27	Gila County	2017-006092
890	445008	Box Canyon 14	1N 15E SEC 27	Gila County	2017-006093
891	445009	Box Canyon 15	1N 15E SEC 22	Gila County	2017-006094
892	445010 ↘	Box Canyon 16	1N 15E SEC 22	Gila County	2017-006095
893	445011 ↘	Box Canyon 17	1N 15E SEC 22	Gila County	2017-006096

RECEIVED  
 BLM AZ STATE OFFICE  
 2017 JUL 14 P 10

No.	BLM Serial Number	Permit/Claim Name	Legal Descipion	Recordation location	Recordation Number
894	445012 7	Box Canyon 18	1N 15E SEC 22	Gila County	2017-006097
895	445013	Box Canyon 19	1N 15E SEC 22	Gila County	2017-006098
896	445014	Box Canyon 20	1N 15E SEC 22	Gila County	2017-006099
897	445015	Box Canyon 21	1N 15E SEC 22	Gila County	2017-006100
898	445016	Box Canyon 22	1N 15E SEC 22	Gila County	2017-006101
899	445017	Box Canyon 23	1N 15E SEC 22	Gila County	2017-006102
900	445018	Box Canyon 24	1N 15E SEC 22	Gila County	2017-006103
901	445019 )	Box Canyon 25	1N 15E SEC 22	Gila County	2017-006104

RECEIVED  
BLM AZ STATE OFFICE  
2017 JUL 14 P 1:15  
PHOENIX, ARIZONA

**United States Department of the Interior  
Bureau of Land Management**  
DIV OF LANDS, MINRLS & ENERGY  
ONE N CENTRAL AVE  
PHOENIX, AZ 85004 -4427  
Phone: 602-417-9200

Receipt

No: 3889689

<b>Transaction #:</b> 3998887	
<b>Date of Transaction:</b> 07/14/2017	
<b>CUSTOMER:</b>	
BHP MINERAL RESOURCES INC 180 W MAGEE RD STE 134 ORO VALLEY, AZ 85704-6495 US	

LINE #	QTY	DESCRIPTION	REMARKS	UNIT PRICE	TOTAL
1	1.00	LOCATABLE MINERALS / MINING CLAIMS- NOT NEW-UNADJUD, ONE AUTH NO. ONLY / MINING CLAIM MONEY RECEIVED CASES: AMC438568/\$139655.00	2018 MAINT (901)	- n/a -	139655.00
<b>TOTAL:</b>					<b>\$139,655.00</b>

PAYMENT INFORMATION			
1	AMOUNT:	139655.00	POSTMARKED: N/A
	TYPE:	CHECK	RECEIVED: 07/14/2017
	CHECK NO:	100147	
	NAME:	BHP BILLITON 1360 POST OAK BLVD SUITE 150 HOUSTON TX 77056 US	

REMARKS

This receipt was generated by the automated BLM Collections and Billing System and is a paper representation of a portion of the official electronic record contained therein.

*10/3/2017 \$775 REFUND PROCESSED FOR  
DUPLICATE PAYMENT ON  
AMC440397 - AMC440401. RM*

**Authorized Date**10/03/2017

**Instructions to Accounts**AZ BLM REFUND \$775, TO BHP MINERAL RESOURCES INC, FOR  
DUPLICATE PAYMENT, ON AMC440397 - AMC440401, RECEIPT  
#3889689. RM

**Login ID**6222

**Entry Date**10/03/2017

**Total Amount**\$775.00

June 27, 2016

BHP Mineral Resources Inc.  
180 West Magee, Suite 134  
Tucson, Arizona 85718

435144  
436473  
436808  
437816  
437973

United States Department of the Interior  
Bureau of Land Management-Arizona State Office  
One North Central  
Suite 800  
Phoenix, Arizona 85004

ATTN: Records Section.

RE: Notice of Intent to Hold and Payment of 2016-2017 Annual Claim Maintenance Fees for BHP Mineral Resources Inc.

To Whom It May Concern:

*The Final Rule as published in the Federal Register implements provisions of the Interior Department and related agencies, that a Statutorily Authorized Adjustment effective June 30, 2014 that requires an annual rental fee of \$155.00 that requires an annual rental fee of \$155.00 (from \$100.00 in 2003 and prior) for each unpatented mining claim and site located and held under the General Mining Law of 1872.*

This will serve as notice that BHP Mineral Resources Inc., whose address for purposes of this filing is 180 West Magee, Suite 134 Tucson, Arizona. BHP Mineral Resources Inc. intends to hold the mining claims and/or mill sites described in **Exhibit A** attached hereto for the assessment years 2016/ 2017, by payment of the annual claim maintenance fees (43 CFR 3834.11(a)(2)) of \$155.00 per claim or site (**total of 475**). Payment of **\$73,625.00** is made herewith for such assessment year for each of the claims and sites the name and BLM serial number of which, and the book and page or index number of recording of the location notice is official records of Pinal, Graham and Yavapai Counties, Arizona of which are set forth in **Exhibit A** attached hereto and by this reference incorporated herein.

Sincerely,

Dave Bertuch  
Agent for BHP Mineral Resources Inc.

RECEIVED  
BLM AZ STATE OFFICE  
2016 JUN 27 A 9:36  
PHOENIX, ARIZONA

ENTERED  
JUN 28 2016  
BY:

# 3592945

ENTERED  
JUN 8 2018  
BY \_\_\_\_\_



Exhibit A

**BHP Mineral Resources Inc.**  
**Notice of Intent to Hold foregoing unpatented Lode Claims for 2016/2017:**

	Name of Claim	Book/Fee	Page	G&SRB&M Section	AMC Number
1	VC-1	2016	4191	T2S, R12E, Sec 27	436509
2	VC-2	2016	4192	T2S, R12E, Sec 27	436510
3	VC-3	2016	4193	T2S, R12E, Sec 27	436511
4	VC-4	2016	4194	T2S, R12E, Sec 27	436512
5	VC-5	2016	4195	T2S, R12E, Sec 27	436513
6	VC-6	2016	4196	T2S, R12E, Sec 27	436514
7	VC-7	2015	75786	T2S, R12E, Sec 8	435144
8	VC-8	2015	75787	T2S, R12E, Sec 7	435145
9	VC-9	2015	75788	T2S, R12E, Sec 7	435146
10	VC-10	2015	75789	T2S, R12E, Sec 7	435147
11	VC-11	2015	75790	T2S, R12E, Sec 7	435148
12	VC-12	2015	75791	T2S, R12E, Sec 12	435149
13	VC-13	2015	75792	T2S, R12E, Sec 12	435150
14	VC-14	2015	75793	T2S, R12E, Sec 12	435151
15	VC-15	2015	75794	T2S, R12E, Sec 12	435152
16	VC-16	2015	75795	T2S, R12E, Sec 7	435153
17	VC-17	2015	75796	T2S, R12E, Sec 7	435154
18	VC-18	2015	75797	T2S, R12E, Sec 7	435155
19	VC-19	2015	75798	T2S, R12E, Sec 7	435156
20	VC-20	2015	75799	T2S, R12E, Sec 8	435157
21	VC-22	2015	75800	T2S, R12E, Sec 7	435158
22	VC-26	2015	75801	T2S, R12E, Sec 12	435159
23	VC-31	2015	75802	T2S, R12E, Sec 17	435160
24	VC-33	2015	75803	T2S, R12E, Sec 17	435161
25	VC-41	2015	75804	T2S, R12E, Sec 17	435162
26	VC-42	2015	75805	T2S, R12E, Sec 17	435163
27	VC-43	2015	75806	T2S, R12E, Sec 17	435164
28	VC-44	2015	75807	T2S, R12E, Sec 17	435165
29	VC-51	2015	75808	T2S, R12E, Sec 17	435166
30	VC-52	2015	75809	T2S, R12E, Sec 17	435167
31	VC-53	2015	75810	T2S, R12E, Sec 17	435168
32	VC-54	2015	75811	T2S, R12E, Sec 18	435169
33	VC-57	2015	75812	T2S, R12E, Sec 18	435170
34	VC-58	2015	75813	T2S, R12E, Sec 20	435171
35	VC-59	2015	75814	T2S, R12E, Sec 18	435172
36	VC-60	2015	75815	T2S, R12E, Sec 18	435173
37	VC-61	2015	75816	T2S, R12E, Sec 18	435174
38	VC-62	2015	75817	T2S, R12E, Sec 18	435175
39	VC-63	2015	75818	T2S, R12E, Sec 18	435176
40	VC-64	2015	75819	T2S, R12E, Sec 12	435177
41	VC-65	2015	75820	T2S, R12E, Sec 12	435178
42	VC-66	2015	75821	T2S, R12E, Sec 12	435179
43	VC-67	2015	75822	T2S, R12E, Sec 12	435180

2016 JUN 27 A 9:36

RECEIVED  
 CLM AZ STATE OFFICE

RECEIVED  
DLH AZ STATE OFFICE

2016 JUN 27 A 9:37

PHOENIX, ARIZONA

Exhibit A

	Name of Claim	Book/Fee	Page	G&SRB&M Section	AMC Number
44	VC-68	2015	75823	T2S, R12E, Sec 12	435181
45	VC-69	2015	75824	T2S, R12E, Sec 12	435182
46	VC-70	2015	75825	T2S, R12E, Sec 12	435183
47	VC-71	2015	75826	T2S, R12E, Sec 12	435184
48	VC-72	2015	75827	T2S, R12E, Sec 12	435185
49	VC-73	2015	75828	T2S, R12E, Sec 12	435186
50	VC-74	2015	75829	T2S, R12E, Sec 12	435187
51	VC-75	2015	75830	T2S, R12E, Sec 12	435188
52	VC-76	2015	75831	T2S, R12E, Sec 12	435189
53	VC-77	2015	75832	T2S, R12E, Sec 12	435190
54	VC-78	2016	4197	T2S, R12E, Sec 27	436515
55	VC-79	2016	4198	T2S, R12E, Sec 27	436516
56	VC-80	2016	4199	T2S, R12E, Sec 27	436517
57	VC-81	2016	4200	T2S, R12E, Sec 27	436518
58	VC-82	2016	4201	T2S, R12E, Sec 27	436519
59	VC-83	2016	4202	T2S, R12E, Sec 27	436520
60	VC-84	2016	4203	T2S, R12E, Sec 27	436521
61	VC-85	2016	4204	T2S, R12E, Sec 27	436522
62	VC-86	2016	4205	T2S, R12E, Sec 27	436523
63	VC-87	2016	4206	T2S, R12E, Sec 27	436524
64	VC-88	2016	4207	T2S, R12E, Sec 27	436525
65	VC-89	2016	4208	T2S, R12E, Sec 27	436526
66	VC-90	2016	4209	T2S, R12E, Sec 27	436527
67	VC-91	2016	4210	T2S, R12E, Sec 27	436528
68	VC-92	2016	4211	T2S, R12E, Sec 27	436529
69	VC-93	2016	4212	T2S, R12E, Sec 27	436530
70	VC-94	2016	4213	T2S, R12E, Sec 27	436531
71	VC-95	2016	4214	T2S, R12E, Sec 27	436532
72	VC-96	2016	4215	T2S, R12E, Sec 27	436533
73	VC-97	2016	4216	T2S, R12E, Sec 27	436534
74	VC-98	2016	4217	T2S, R12E, Sec 27	436535
75	VC-99	2016	4218	T2S, R12E, Sec 27	436536
76	VC-100	2016	4219	T2S, R12E, Sec 27	436537
77	VC-101	2016	4220	T2S, R12E, Sec 27	436538
78	VC-102	2016	4221	T2S, R12E, Sec 27	436539
79	VC-103	2016	4222	T2S, R12E, Sec 27	436540
80	VC-104	2016	4223	T2S, R12E, Sec 34	436541
81	VC-105	2016	4224	T2S, R12E, Sec 34	436542
82	VC-106	2016	4225	T2S, R12E, Sec 34	436543
83	VC-107	2016	4226	T2S, R12E, Sec 34	436544
84	VC-108	2016	4227	T2S, R12E, Sec 34	436545
85	VC-109	2016	4228	T2S, R12E, Sec 34	436546
86	VC-110	2016	4229	T2S, R12E, Sec 34	436547
87	VC-111	2016	4230	T2S, R12E, Sec 34	436548
88	VC-112	2016	4231	T2S, R12E, Sec 34	436549
89	VC-113	2016	4232	T2S, R12E, Sec 34	436550
90	VC-114	2016	4233	T2S, R12E, Sec 34	436551

2016 JUN 27 A 9 36

RECEIVED  
 PHOENIX STATE OFFICE

RECEIVED  
BLM AZ STATE OFFICE

2016 JUN 27 A 9:37

PHOENIX, ARIZONA

Exhibit A

	Name of Claim	Book/Fee	Page	G&SRB&M Section	AMC Number
91	VC-115	2016	4234	T2S, R12E, Sec 34	436552
92	VC-116	2016	4235	T2S, R12E, Sec 34	436553
93	VC-117	2016	4236	T2S, R12E, Sec 34	436554
94	VC-118	2016	4237	T2S, R12E, Sec 34	436555
95	VC-119	2016	4238	T2S, R12E, Sec 28	436556
96	VC-120	2016	4239	T2S, R12E, Sec 28	436557
97	VC-123	2016	4240	T2S, R12E, Sec 33	436558
98	VC-124	2016	4241	T2S, R12E, Sec 33	436559
99	VC-125	2016	4242	T2S, R12E, Sec 33	436560
100	VC-126	2016	4243	T2S, R12E, Sec 33	436561
101	VC-129	2016	4244	T2S, R12E, Sec 33	436562
102	VC-130	2016	4245	T2S, R12E, Sec 33	436563
103	VC-131	2016	4246	T2S, R12E, Sec 33	436564
104	VC-136	2016	4247	T2S, R12E, Sec 33	436565
105	VC-137	2016	4248	T2S, R12E, Sec 33	436566
106	Spud 1	2016	993	T4S, R24E, Sec 7	436808
107	Spud 2	2016	994	T4S, R24E, Sec 7	436809
108	Spud 3	2016	995	T4S, R24E, Sec 7	436810
109	Spud 4	2016	996	T4S, R24E, Sec 7	436811
110	Spud 5	2016	997	T4S, R24E, Sec 7	436812
111	Spud 6	2016	998	T4S, R24E, Sec 7	436813
112	Spud 7	2016	999	T4S, R24E, Sec 7	436814
113	Spud 8	2016	1000	T4S, R24E, Sec 18	436815
114	Spud 9	2016	1001	T4S, R24E, Sec 6	436816
115	Spud 10	2016	1002	T4S, R24E, Sec 7	436817
116	Spud 11	2016	1003	T4S, R24E, Sec 7	436818
117	Spud 12	2016	1004	T4S, R24E, Sec 7	436819
118	Spud 13	2016	1005	T4S, R24E, Sec 7	436820
119	Spud 14	2016	1006	T4S, R24E, Sec 7	436821
120	Spud 15	2016	1007	T4S, R24E, Sec 7	436822
121	Spud 16	2016	1008	T4S, R24E, Sec 7	436823
122	Spud 17	2016	1009	T4S, R24E, Sec 7	436824
123	Spud 18	2016	1010	T4S, R24E, Sec 7	436825
124	Spud 19	2016	1011	T4S, R24E, Sec 18	436826
125	Spud 20	2016	1012	T4S, R24E, Sec 7	436827
126	Spud 21	2016	1013	T4S, R24E, Sec 7	436828
127	Spud 22	2016	1014	T4S, R24E, Sec 6	436829
128	Spud 23	2016	1015	T4S, R24E, Sec 6	436830
129	Spud 24	2016	1016	T4S, R24E, Sec 6	436831
130	Spud 25	2016	1017	T4S, R24E, Sec 6	436832
131	Spud 26	2016	1018	T4S, R24E, Sec 6	436833
132	Spud 27	2016	1019	T4S, R24E, Sec 7	436834
133	Spud 28	2016	1020	T4S, R24E, Sec 7	436835
134	Spud 29	2016	1021	T4S, R24E, Sec 7	436836
135	Spud 30	2016	1022	T4S, R24E, Sec 7	436837
136	Spud 31	2016	1023	T4S, R24E, Sec 7	436838
137	Spud 32	2016	1024	T4S, R24E, Sec 7	436839

2016 JUN 27 A 9 36

RECEIVED  
ULM AZ STATE OFFICE

RECEIVED  
BLM AZ STATE OFFICE

2016 JUN 27 A 9:37

PHOENIX, ARIZONA

Exhibit A

	Name of Claim	Book/Fee	Page	G&SRB&M Section	AMC Number
138	Spud 33	2016	1025	T4S, R24E, Sec 7	436840
139	Spud 34	2016	1026	T4S, R24E, Sec 7	436841
140	Spud 35	2016	1027	T4S, R24E, Sec 7	436842
141	Spud 36	2016	1028	T4S, R24E, Sec 18	436843
142	Spud 37	2016	1029	T4S, R24E, Sec 18	436844
143	Spud 38	2016	1030	T4S, R24E, Sec 18	436845
144	Spud 39	2016	1031	T4S, R24E, Sec 18	436846
145	Spud 48	2016	1032	T4S, R24E, Sec 8	436847
146	Spud 49	2016	1033	T4S, R24E, Sec 8	436848
147	Spud 50	2016	1034	T4S, R24E, Sec 8	436849
148	Spud 51	2016	1035	T4S, R24E, Sec 8	436850
149	Spud 52	2016	1036	T4S, R24E, Sec 8	436851
150	Spud 53	2016	1037	T4S, R24E, Sec 8	436852
151	Spud 54	2016	1038	T4S, R24E, Sec 8	436853
152	Spud 55	2016	1039	T4S, R24E, Sec 8	436854
153	Spud 56	2016	1040	T4S, R24E, Sec 8	436855
154	Spud 57	2016	1041	T4S, R24E, Sec 17	436856
155	Spud 58	2016	1042	T4S, R24E, Sec 17	436857
156	Spud 59	2016	1043	T4S, R24E, Sec 17	436858
157	Spud 60	2016	1044	T4S, R24E, Sec 17	436859
158	Spud 61	2016	1045	T4S, R24E, Sec 17	436860
159	Spud 74	2016	1046	T4S, R24E, Sec 8	436861
160	Spud 75	2016	1047	T4S, R24E, Sec 8	436862
161	Spud 76	2016	1048	T4S, R24E, Sec 8	436863
162	Spud 77	2016	1049	T4S, R24E, Sec 8	436864
163	Spud 78	2016	1050	T4S, R24E, Sec 8	436865
164	Spud 79	2016	1051	T4S, R24E, Sec 8	436866
165	Spud 80	2016	1052	T4S, R24E, Sec 8	436867
166	Spud 81	2016	1053	T4S, R24E, Sec 8	436868
167	Spud 82	2016	1054	T4S, R24E, Sec 8	436869
168	Spud 83	2016	1055	T4S, R24E, Sec 17	436870
169	Spud 84	2016	1056	T4S, R24E, Sec 17	436871
170	Spud 85	2016	1057	T4S, R24E, Sec 17	436872
171	Spud 86	2016	1058	T4S, R24E, Sec 17	436873
172	Spud 87	2016	1059	T4S, R24E, Sec 17	436874
173	Spud 88	2016	1060	T4S, R24E, Sec 17	436875
174	Spud 89	2016	1061	T4S, R24E, Sec 17	436876
175	Spud 106	2016	1062	T4S, R24E, Sec 8	436877
176	Spud 107	2016	1063	T4S, R24E, Sec 8	436878
177	Spud 108	2016	1064	T4S, R24E, Sec 8	436879
178	Spud 109	2016	1065	T4S, R24E, Sec 8	436880
179	Spud 110	2016	1066	T4S, R24E, Sec 8	436881
180	Spud 111	2016	1067	T4S, R24E, Sec 8	436882
181	Spud 112	2016	1068	T4S, R24E, Sec 8	436883
182	Spud 113	2016	1069	T4S, R24E, Sec 17	436884
183	Spud 114	2016	1070	T4S, R24E, Sec 17	436885
184	Spud 115	2016	1071	T4S, R24E, Sec 17	436886

216 JUN 27 A P: 36

RECEIVED  
CLM AZ STATE OFFICE

RECEIVED  
BLM AZ STATE OFFICE

2016 JUN 27 A 9:37

PHOENIX, ARIZONA



Exhibit A

	Name of Claim	Book/Fee	Page	G&SRB&M Section	AMC Number
185	Spud 137	2016	1072	T4S, R24E, Sec 8	436887
186	Spud 138	2016	1073	T4S, R24E, Sec 8	436888
187	Spud 139	2016	1074	T4S, R24E, Sec 8	436889
188	Spud 140	2016	1075	T4S, R24E, Sec 8	436890
189	Spud 141	2016	1076	T4S, R24E, Sec 8	436891
190	Spud 142	2016	1077	T4S, R24E, Sec 8	436892
191	Spud 143	2016	1078	T4S, R24E, Sec 8	436893
192	Spud 144	2016	1079	T4S, R24E, Sec 17	436894
193	Spud 145	2016	1080	T4S, R24E, Sec 17	436895
194	Spud 146	2016	1081	T4S, R24E, Sec 17	436896
195	Spud 170	2016	1082	T3S, R24E, Sec 33	436897
196	Spud 171	2016	1083	T3S, R24E, Sec 33	436898
197	Spud 172	2016	1084	T3S, R24E, Sec 33	436899
198	Spud 173	2016	1085	T3S, R24E, Sec 33	436900
199	Spud 174	2016	1086	T3S, R24E, Sec 33	436901
200	Spud 175	2016	1087	T4S, R24E, Sec 4	436902
201	Spud 176	2016	1088	T4S, R24E, Sec 4	436903
202	Spud 177	2016	1089	T4S, R24E, Sec 4	436904
203	Spud 178	2016	1090	T4S, R24E, Sec 4	436905
204	Spud 187	2016	1091	T3S, R24E, Sec 33	436906
205	Spud 188	2016	1092	T3S, R24E, Sec 33	436907
206	Spud 189	2016	1093	T3S, R24E, Sec 33	436908
207	Spud 190	2016	1094	T3S, R24E, Sec 33	436909
208	Spud 191	2016	1095	T3S, R24E, Sec 33	436910
209	Spud 192	2016	1096	T4S, R24E, Sec 4	436911
210	Spud 193	2016	1097	T4S, R24E, Sec 4	436912
211	Spud 194	2016	1098	T4S, R24E, Sec 4	436913
212	Spud 204	2016	1099	T3S, R24E, Sec 34	436914
213	Spud 205	2016	1100	T3S, R24E, Sec 34	436915
214	Spud 206	2016	1101	T3S, R24E, Sec 34	436916
215	Spud 207	2016	1102	T3S, R24E, Sec 34	436917
216	Spud 238	2016	1103	T4S, R24E, Sec 6	436918
217	Spud 239	2016	1104	T4S, R24E, Sec 6	436919
218	Spud 240	2016	1105	T4S, R24E, Sec 6	436920
219	Spud 241	2016	1106	T4S, R24E, Sec 6	436921
220	Spud 242	2016	1107	T4S, R24E, Sec 6	436922
221	Spud 243	2016	1108	T4S, R24E, Sec 7	436923
222	Spud 244	2016	1109	T4S, R24E, Sec 7	436924
223	Spud 245	2016	1110	T4S, R24E, Sec 7	436925
224	Spud 246	2016	1111	T4S, R24E, Sec 7	436926
225	Spud 247	2016	1112	T4S, R24E, Sec 7	436927
226	Spud 248	2016	1113	T4S, R24E, Sec 7	436928
227	Spud 249	2016	1114	T4S, R24E, Sec 7	436929
228	Spud 250	2016	1115	T3S, R24E, Sec 31	436930
229	Spud 251	2016	1116	T4S, R24E, Sec 6	436931
230	Spud 252	2016	1117	T4S, R24E, Sec 6	436932
231	Spud 253	2016	1118	T4S, R24E, Sec 6	436933

RECEIVED  
 ILM AZ STATE OFFICE  
 2016 JUN 21 A 9 36

RECEIVED  
BLM AZ STATE OFFICE

2016 JUN 27 A 9:37

PHOENIX, ARIZONA

Exhibit A

	Name of Claim	Book/Fee	Page	G&SRB&M Section	AMC Number
232	Spud 254	2016	1119	T4S, R24E, Sec 6	436934
233	Spud 255	2016	1120	T4S, R24E, Sec 6	436935
234	Spud 256	2016	1121	T4S, R24E, Sec 6	436936
235	Spud 257	2016	1122	T4S, R24E, Sec 6	436937
236	Spud 258	2016	1123	T4S, R24E, Sec 6	436938
237	Spud 259	2016	1124	T4S, R24E, Sec 7	436939
238	Spud 260	2016	1125	T4S, R24E, Sec 7	436940
239	Spud 261	2016	1126	T4S, R24E, Sec 7	436941
240	Spud 270	2016	1127	T4S, R24E, Sec 6	436942
241	Spud 271	2016	1128	T4S, R24E, Sec 6	436943
242	Spud 272	2016	1129	T4S, R24E, Sec 6	436944
243	Spud 273	2016	1130	T4S, R24E, Sec 6	436945
244	Spud 305	2016	1131	T3S, R24E, Sec 33	436946
245	Spud 306	2016	1132	T3S, R24E, Sec 33	436947
246	Spud 307	2016	1133	T3S, R24E, Sec 33	436948
247	Spud 308	2016	1134	T3S, R24E, Sec 33	436949
248	Spud 309	2016	1135	T3S, R24E, Sec 33	436950
249	Walnut 1	2016	1136	T4S, R24E, Sec 27	436951
250	Walnut 2	2016	1137	T4S, R24E, Sec 27	436952
251	Walnut 3	2016	1138	T4S, R24E, Sec 22	436953
252	Walnut 4	2016	1139	T4S, R24E, Sec 22	436954
253	Walnut 5	2016	1140	T4S, R24E, Sec 22	436955
254	Walnut 6	2016	1141	T4S, R24E, Sec 22	436956
255	Walnut 7	2016	1142	T4S, R24E, Sec 22	436957
256	Walnut 8	2016	1143	T4S, R24E, Sec 22	436958
257	Walnut 9	2016	1144	T4S, R24E, Sec 22	436959
258	Walnut 10	2016	1145	T4S, R24E, Sec 22	436960
259	Walnut 11	2016	1146	T4S, R24E, Sec 22	436961
260	Walnut 12	2016	1147	T4S, R24E, Sec 15	436962
261	Walnut 13	2016	1148	T4S, R24E, Sec 15	436963
262	Walnut 14	2016	1149	T4S, R24E, Sec 15	436964
263	Walnut 15	2016	1150	T4S, R24E, Sec 15	436965
264	Walnut 16	2016	1151	T4S, R24E, Sec 15	436966
265	Walnut 17	2016	1152	T4S, R24E, Sec 15	436967
266	Walnut 18	2016	1153	T4S, R24E, Sec 15	436968
267	Walnut 19	2016	1154	T4S, R24E, Sec 15	436969
268	Walnut 20	2016	1155	T4S, R24E, Sec 15	436970
269	Walnut 21	2016	1156	T4S, R24E, Sec 27	436971
270	Walnut 22	2016	1157	T4S, R24E, Sec 27	436972
271	Walnut 23	2016	1158	T4S, R24E, Sec 22	436973
272	Walnut 24	2016	1159	T4S, R24E, Sec 22	436974
273	Walnut 25	2016	1160	T4S, R24E, Sec 22	436975
274	Walnut 26	2016	1161	T4S, R24E, Sec 22	436976
275	Walnut 27	2016	1162	T4S, R24E, Sec 22	436977
276	Walnut 28	2016	1163	T4S, R24E, Sec 22	436978
277	Walnut 29	2016	1164	T4S, R24E, Sec 22	436979
278	Walnut 30	2016	1165	T4S, R24E, Sec 22	436980

FILED JUN 27 A 9:36

RECEIVED  
OLM AZ STATE OFFICE

RECEIVED  
BLM AZ STATE OFFICE

2016 JUN 27 A 9:37

PHOENIX, ARIZONA

Exhibit A

	Name of Claim	Book/Fee	Page	G&SRB&M Section	AMC Number
279	Walnut 31	2016	1166	T4S, R24E, Sec 22	436981
280	Walnut 32	2016	1167	T4S, R24E, Sec 15	436982
281	Walnut 33	2016	1168	T4S, R24E, Sec 15	436983
282	Walnut 34	2016	1169	T4S, R24E, Sec 15	436984
283	Walnut 35	2016	1170	T4S, R24E, Sec 15	436985
284	Walnut 36	2016	1171	T4S, R24E, Sec 15	436986
285	Walnut 37	2016	1172	T4S, R24E, Sec 15	436987
286	Walnut 38	2016	1173	T4S, R24E, Sec 15	436988
287	Walnut 39	2016	1174	T4S, R24E, Sec 15	436989
288	Walnut 40	2016	1175	T4S, R24E, Sec 15	436990
289	Walnut 41	2016	1176	T4S, R24E, Sec 27	436991
290	Walnut 42	2016	1177	T4S, R24E, Sec 27	436992
291	Walnut 43	2016	1178	T4S, R24E, Sec 22	436993
292	Walnut 44	2016	1179	T4S, R24E, Sec 22	436994
293	Walnut 45	2016	1180	T4S, R24E, Sec 22	436995
294	Walnut 46	2016	1181	T4S, R24E, Sec 22	436996
295	Walnut 47	2016	1182	T4S, R24E, Sec 22	436997
296	Walnut 48	2016	1183	T4S, R24E, Sec 22	436998
297	Walnut 49	2016	1184	T4S, R24E, Sec 22	436999
298	Walnut 50	2016	1185	T4S, R24E, Sec 22	437000
299	Walnut 51	2016	1186	T4S, R24E, Sec 22	437001
300	Walnut 52	2016	1187	T4S, R24E, Sec 15	437002
301	Walnut 53	2016	1188	T4S, R24E, Sec 15	437003
302	Walnut 54	2016	1189	T4S, R24E, Sec 15	437004
303	Walnut 55	2016	1190	T4S, R24E, Sec 15	437005
304	Walnut 56	2016	1191	T4S, R24E, Sec 15	437006
305	Walnut 57	2016	1192	T4S, R24E, Sec 15	437007
306	Walnut 58	2016	1193	T4S, R24E, Sec 15	437008
307	Walnut 61	2016	1194	T4S, R24E, Sec 27	437009
308	Walnut 62	2016	1195	T4S, R24E, Sec 27	437010
309	Walnut 63	2016	1196	T4S, R24E, Sec 22	437011
310	Walnut 64	2016	1197	T4S, R24E, Sec 22	437012
311	Walnut 65	2016	1198	T4S, R24E, Sec 22	437013
312	Walnut 66	2016	1199	T4S, R24E, Sec 22	437014
313	Walnut 67	2016	1200	T4S, R24E, Sec 22	437015
314	Walnut 68	2016	1201	T4S, R24E, Sec 22	437016
315	Walnut 69	2016	1202	T4S, R24E, Sec 22	437017
316	Walnut 70	2016	1203	T4S, R24E, Sec 22	437018
317	Walnut 71	2016	1204	T4S, R24E, Sec 22	437019
318	Walnut 72	2016	1205	T4S, R24E, Sec 15	437020
319	Walnut 73	2016	1206	T4S, R24E, Sec 15	437021
320	Walnut 74	2016	1207	T4S, R24E, Sec 15	437022
321	Walnut 75	2016	1208	T4S, R24E, Sec 15	437023
322	Walnut 76	2016	1209	T4S, R24E, Sec 14	437024
323	Walnut 77	2016	1210	T4S, R24E, Sec 14	437025
324	Walnut 78	2016	1211	T4S, R24E, Sec 14	437026
325	Walnut 81	2016	1212	T4S, R24E, Sec 26	437027

RECEIVED  
 EL PASO STATE OFFICE  
 2016 JUN 27 A 9:30

RECEIVED  
BLM AZ STATE OFFICE

2016 JUN 27 A 9:37

PHOENIX, ARIZONA

Exhibit A

	Name of Claim	Book/Fee	Page	G&SRB&M Section	AMC Number
326	Walnut 82	2016	1213	T4S, R24E, Sec 26	437028
327	Walnut 83	2016	1214	T4S, R24E, Sec 23	437029
328	Walnut 84	2016	1215	T4S, R24E, Sec 23	437030
329	Walnut 85	2016	1216	T4S, R24E, Sec 23	437031
330	Walnut 86	2016	1217	T4S, R24E, Sec 23	437032
331	Walnut 87	2016	1218	T4S, R24E, Sec 23	437033
332	Walnut 88	2016	1219	T4S, R24E, Sec 23	437034
333	Walnut 89	2016	1220	T4S, R24E, Sec 23	437035
334	Walnut 90	2016	1221	T4S, R24E, Sec 23	437036
335	Walnut 91	2016	1222	T4S, R24E, Sec 23	437037
336	Walnut 92	2016	1223	T4S, R24E, Sec 14	437038
337	Walnut 93	2016	1224	T4S, R24E, Sec 14	437039
338	Walnut 94	2016	1225	T4S, R24E, Sec 14	437040
339	Walnut 95	2016	1226	T4S, R24E, Sec 14	437041
340	Walnut 96	2016	1227	T4S, R24E, Sec 14	437042
341	Walnut 97	2016	1228	T4S, R24E, Sec 14	437043
342	Walnut 98	2016	1229	T4S, R24E, Sec 14	437044
343	Walnut 100	2016	1230	T4S, R24E, Sec 26	437045
344	Walnut 101	2016	1231	T4S, R24E, Sec 26	437046
345	Walnut 102	2016	1232	T4S, R24E, Sec 23	437047
346	Walnut 103	2016	1233	T4S, R24E, Sec 23	437048
347	Walnut 104	2016	1234	T4S, R24E, Sec 23	437049
348	Walnut 105	2016	1235	T4S, R24E, Sec 23	437050
349	Walnut 106	2016	1236	T4S, R24E, Sec 23	437051
350	Walnut 107	2016	1237	T4S, R24E, Sec 23	437052
351	Walnut 108	2016	1238	T4S, R24E, Sec 23	437053
352	Walnut 109	2016	1239	T4S, R24E, Sec 23	437054
353	Walnut 110	2016	1240	T4S, R24E, Sec 23	437055
354	Walnut 111	2016	1241	T4S, R24E, Sec 23	437056
355	Walnut 112	2016	1242	T4S, R24E, Sec 23	437057
356	Walnut 113	2016	1243	T4S, R24E, Sec 23	437058
357	Walnut 114	2016	1244	T4S, R24E, Sec 23	437059
358	Walnut 116	2016	1245	T4S, R24E, Sec 25	437060
359	Walnut 117	2016	1246	T4S, R24E, Sec 25	437061
360	Walnut 118	2016	1247	T4S, R24E, Sec 24	437062
361	Sols Wash 1	2016	16749	T8N, R6W, Sec 17	437816
362	Sols Wash 2	2016	16750	T8N, R6W, Sec 17	437817
363	Sols Wash 3	2016	16751	T8N, R6W, Sec 17	437818
364	Sols Wash 4	2016	16752	T8N, R6W, Sec 17	437819
365	Sols Wash 5	2016	16753	T8N, R6W, Sec 17	437820
366	Sols Wash 6	2016	16754	T8N, R6W, Sec 17	437821
367	Sols Wash 7	2016	16755	T8N, R6W, Sec 17	437822
368	Sols Wash 8	2016	16756	T8N, R6W, Sec 17	437823
369	Sols Wash 9	2016	16757	T8N, R6W, Sec 17	437824
370	Sols Wash 10	2016	16758	T8N, R6W, Sec 17	437825
371	Sols Wash 11	2016	16759	T8N, R6W, Sec 17	437826
372	Sols Wash 12	2016	16760	T8N, R6W, Sec 17	437827

2016 JUN 27 A 9 37

RECEIVED  
BLM AZ STATE OFFICE

PHOENIX, ARIZONA

2016 JUN 27 A 9:37

RECEIVED  
BLM AZ STATE OFFICE



Exhibit A

	Name of Claim	Book/Fee	Page	G&SRB&M Section	AMC Number
373	Sols Wash 13	2016	16761	T8N, R6W, Sec 17	437828
374	Sols Wash 14	2016	16762	T8N, R6W, Sec 17	437829
375	Sols Wash 15	2016	16763	T8N, R6W, Sec 17	437830
376	Sols Wash 16	2016	16764	T8N, R6W, Sec 17	437831
377	Sols Wash 17	2016	16765	T8N, R6W, Sec 17	437832
378	Sols Wash 18	2016	16766	T8N, R6W, Sec 17	437833
379	Sols Wash 19	2016	16767	T8N, R6W, Sec 17	437834
380	Sols Wash 20	2016	16768	T8N, R6W, Sec 17	437835
381	Sols Wash 21	2016	16769	T8N, R6W, Sec 17	437836
382	Sols Wash 22	2016	16770	T8N, R6W, Sec 17	437837
383	Sols Wash 23	2016	16771	T8N, R6W, Sec 17	437838
384	Sols Wash 24	2016	16772	T8N, R6W, Sec 17	437839
385	Sols Wash 25	2016	16773	T8N, R6W, Sec 17	437840
386	Sols Wash 26	2016	16774	T8N, R6W, Sec 17	437841
387	Sols Wash 27	2016	16775	T8N, R6W, Sec 17	437842
388	Sols Wash 28	2016	16776	T8N, R6W, Sec 17	437843
389	Sols Wash 29	2016	16777	T8N, R6W, Sec 17	437844
390	Sols Wash 30	2016	16778	T8N, R6W, Sec 17	437845
391	Sols Wash 31	2016	16779	T8N, R6W, Sec 17	437846
392	Sols Wash 32	2016	16780	T8N, R6W, Sec 17	437847
393	Sols Wash 33	2016	16781	T8N, R6W, Sec 17	437848
394	Sols Wash 34	2016	16782	T8N, R6W, Sec 17	437849
395	Sols Wash 35	2016	16783	T8N, R6W, Sec 17	437850
396	Sols Wash 36	2016	16784	T8N, R6W, Sec 17	437851
397	Spud 62	2016	1844	T3S, R24E, Sec 32	437852
398	Spud 63	2016	1845	T3S, R24E, Sec 32	437853
399	Spud 64	2016	1846	T3S, R24E, Sec 32	437854
400	Spud 65	2016	1847	T3S, R24E, Sec 5	437855
401	Spud 90	2016	1848	T3S, R24E, Sec 32	437856
402	Spud 91	2016	1849	T3S, R24E, Sec 32	437857
403	Spud 92	2016	1850	T3S, R24E, Sec 32	437858
404	Spud 93	2016	1851	T3S, R24E, Sec 32	437859
405	Spud 94	2016	1852	T3S, R24E, Sec 32	437860
406	Spud 95	2016	1853	T4S, R24E, Sec 5	437861
407	Spud 96	2016	1854	T4S, R24E, Sec 5	437862
408	Spud 97	2016	1855	T4S, R24E, Sec 5	437863
409	Spud 98	2016	1856	T4S, R24E, Sec 5	437864
410	Spud 99	2016	1857	T4S, R24E, Sec 5	437865
411	Spud 100	2016	1858	T4S, R24E, Sec 5	437866
412	Spud 101	2016	1859	T4S, R24E, Sec 5	437867
413	Spud 102	2016	1860	T4S, R24E, Sec 5	437868
414	Spud 103	2016	1861	T4S, R24E, Sec 5	437869
415	Spud 104	2016	1862	T4S, R24E, Sec 8	437870
416	Spud 105	2016	1863	T4S, R24E, Sec 8	437871
417	Spud 130	2016	1864	T4S, R24E, Sec 5	437872
418	Spud 131	2016	1865	T4S, R24E, Sec 5	437873
419	Spud 132	2016	1866	T4S, R24E, Sec 5	437874

RECEIVED  
 2016 JUN 27 A 9:37  
 31H AZ STATE OFFICE

RECEIVED  
OLM AZ STATE OFFICE

2016 JUN 27 A 9:38

PHOENIX, ARIZONA

Exhibit A

	Name of Claim	Book/Fee	Page	G&SRB&M Section	AMC Number
420	Spud 133	2016	1867	T4S, R24E, Sec 5	437875
421	Spud 134	2016	1868	T4S, R24E, Sec 5	437876
422	Spud 135	2016	1869	T4S, R24E, Sec 8	437877
423	Spud 136	2016	1870	T4S, R24E, Sec 8	437878
424	Spud 162	2016	1871	T4S, R24E, Sec 4	437879
425	Spud 163	2016	1872	T4S, R24E, Sec 4	437880
426	Spud 164	2016	1873	T4S, R24E, Sec 4	437881
427	Spud 165	2016	1874	T4S, R24E, Sec 4	437882
428	Spud 166	2016	1875	T4S, R24E, Sec 4	437883
429	Spud 167	2016	1876	T4S, R24E, Sec 9	437884
430	Spud 168	2016	1877	T4S, R24E, Sec 9	437885
431	Spud 169	2016	1878	T4S, R24E, Sec 9	437886
432	Spud 179	2016	1879	T4S, R24E, Sec 4	437887
433	Spud 180	2016	1880	T4S, R24E, Sec 4	437888
434	Spud 181	2016	1881	T4S, R24E, Sec 4	437889
435	Spud 182	2016	1882	T4S, R24E, Sec 4	437890
436	Spud 183	2016	1883	T4S, R24E, Sec 4	437891
437	Spud 274	2016	1884	T3S, R24E, Sec 32	437892
438	Walnut 119	2016	1885	T4S, R24E, Sec 24	437893
439	Walnut 120	2016	1886	T4S, R24E, Sec 24	437894
440	Walnut 121	2016	1887	T4S, R24E, Sec 24	437895
441	Walnut 122	2016	1888	T4S, R24E, Sec 24	437896
442	Walnut 123	2016	1889	T4S, R24E, Sec 24	437897
443	Walnut 124	2016	1890	T4S, R24E, Sec 24	437898
444	Walnut 125	2016	1891	T4S, R24E, Sec 24	437899
445	Walnut 126	2016	1892	T4S, R24E, Sec 23	437900
446	Walnut 127	2016	1893	T4S, R24E, Sec 14	437901
447	Walnut 128	2016	1894	T4S, R24E, Sec 14	437902
448	Walnut 129	2016	1895	T4S, R24E, Sec 25	437903
449	Walnut 130	2016	1896	T4S, R24E, Sec 25	437904
450	Walnut 131	2016	1897	T4S, R24E, Sec 24	437905
451	Walnut 132	2016	1898	T4S, R24E, Sec 24	437906
452	Walnut 133	2016	1899	T4S, R24E, Sec 24	437907
453	Walnut 134	2016	1900	T4S, R24E, Sec 24	437908
454	Walnut 135	2016	1901	T4S, R24E, Sec 24	437909
455	Walnut 136	2016	1902	T4S, R24E, Sec 24	437910
456	Walnut 137	2016	1903	T4S, R24E, Sec 24	437911
457	Spud 275	2016	2160	T3S, R24E Sec 32	438009
458	Spud 276	2016	2161	T3S, R24E Sec 32	438010
459	Spud 285	2016	2162	T3S, R24E Sec 32	438011
460	Spud 286	2016	2163	T3S, R24E Sec 32	438012
461	Spud 287	2016	2164	T3S, R24E Sec 32	438013
462	Spud 288	2016	2165	T3S, R24E Sec 32	438014
463	Spud 289	2016	2166	T3S, R24E Sec 32	438015
464	Spud 290	2016	2167	T3S, R24E Sec 32	438016
465	Spud 291	2016	2168	T3S, R24E Sec 32	438017
466	Spud 292	2016	2169	T3S, R24E Sec 32	438018

RECEIVED  
 ILM AZ STATE OFFICE

JUL 27 9 27 AM '11

RECEIVED  
BLM AZ STATE OFFICE

2016 JUN 27 A 9:38

PHOENIX, ARIZONA

Exhibit A

	Name of Claim	Book/Fee	Page	G&SRB&M Section	AMC Number
467	Spud 293	2016	2170	T4S, R24E Sec 5	438019
468	Spud 294	2016	2171	T3S, R24E Sec 32	438020
469	Spud 295	2016	2172	T3S, R24E Sec 32	438021
470	Spud 296	2016	2173	T3S, R24E Sec 32	438022
471	Spud 297	2016	2174	T3S, R24E Sec 32	438023
472	Spud 298	2016	2175	T3S, R24E Sec 32	438024
473	Spud 299	2016	2176	T3S, R24E Sec 32	438025
474	Spud 300	2016	2177	T3S, R24E Sec 32	438026
475	Spud 301	2016	2178	T3S, R24E Sec 32	438027

RECEIVED  
DLM AZ STATE OFFICE  
2016 JUN 21 A 9:37  
PHOENIX, ARIZONA

RECEIVED  
BLM AZ STATE OFFICE

2016 JUN 27 A 9:38

PHOENIX, ARIZONA

**United States Department of the Interior**  
**Bureau of Land Management**  
 DIV OF LANDS, MINRLS & ENERGY  
 ONE N CENTRAL AVE  
 PHOENIX, AZ 85004 -4427  
 Phone: 602-417-9200

Receipt

No: 3592945

<b>Transaction #:</b> 3696156	
<b>Date of Transaction:</b> 06/27/2016	
<b>CUSTOMER:</b>	
BHP MINERAL RESOURCES INC 180 W MAGEE RD STE 134 TUCSON, AZ 85704-6495 US	

LINE #	QTY	DESCRIPTION	REMARKS	UNIT PRICE	TOTAL
1	1.00	LOCATABLE MINERALS / MINING CLAIMS- NOT NEW-UNADJUD, ONE AUTH NO. ONLY / MINING CLAIM MONEY RECEIVED <b>CASES: AMC436509/\$73625.00</b>	MAINT 2017/475	- n/a -	73625.00
<b>TOTAL:</b>					<b>\$73,625.00</b>

PAYMENT INFORMATION			
1	AMOUNT:	73625.00	POSTMARKED: N/A
	TYPE:	CHECK	RECEIVED: 06/27/2016
	CHECK NO:	100093	
	NAME:	BHP BILLITON 1360 POST OAK BLVD STE 150 HOUSTON TX 77056 US	

REMARKS

This receipt was generated by the automated BLM Collections and Billing System and is a paper representation of a portion of the official electronic record contained therein.

**NOTICE!!**

**These documents have been scanned!**

**Do not place un-scanned documents beneath this notice!**

**Do not remove this notice from this file!**

GPO Jacket No. 560-102  
Print Order 61540  
Rise Business Services, LLC  
Job=AZ15 5/6/2019



Box Number= AZ15022



Claim Begin-End: AMC435144-AMC435190

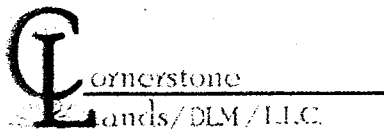
5 Miscellaneous



AZ15022-25

AMC434518-AMC435476





429750  
433941  
435144  
~~435144~~

Date: 12-15-2015

**RE: Change of address for BHP Mineral Resources Inc.**

Please let this letter be notice that BHP Mineral Resources Inc. have changed their address to the below mention:

BHP Mineral Resources Inc.  
180 Magee  
Suite 134  
Tucson, Arizona 85718

Please give me a call if you have any questions at 520-419-2622.

Thanks

Dan Mead  
Land Consultant  
For BHP Mineral Resources Inc.

CC: File

FILED  
DEC 15 2015  
TUCSON, ARIZONA  
RAM

RECEIVED  
DEC 15 2015 11:07  
TUCSON, ARIZONA

**NOTICE!!**

**These documents have been scanned!**

**Do not place un-scanned documents beneath this notice!**

**Do not remove this notice from this file!**

GPO Jacket No. 560-102  
Print Order 61540  
Rise Business Services, LLC  
Job=AZ15 5/6/2019



Box Number= AZ15022



Claim Begin-End: AMC435144-AMC435190

6 Location Notices-Amendments and Supporting Documents



AZ15022-25

AMC434518-AMC435476

# MINING CLAIM STATUS REPORT

Data Entered: 30 NOV 15 / 01 DEC 15

MTP Checked By: [Signature]

GEO Checked By: [Signature]

LEAD SERIAL NUMBER: AMC 435144 thru AMC 435190

**NUMBER OF CLAIMS & TYPE:**

47 LODE  
\_\_\_\_ PLACER  
\_\_\_\_ ASSOCIATION PLACER  
\_\_\_\_ MILL SITE  
\_\_\_\_ TUNNEL SITE

**CHARGES:**

Location Fee @ \$37 = \$ 1739  
Processing Fee @ \$20 = \$ 940  
Maintenance Fee @ \$155 = \$ 7285  
Add'l Maint Fee for Assoc Placer = \$ \_\_\_\_\_  
**SUBTOTAL** \$ 9964  
Other Fees \$ \_\_\_\_\_  
Other Fees \$ \_\_\_\_\_  
**TOTAL** \$ \_\_\_\_\_

TOTAL ACREAGE: \_\_\_\_\_ Per Claim  
(Placer Only)

NUMBER OF LOCATORS: \_\_\_\_\_

DOCUMENTS RECEIVED VIA: Over-the-Counter  Mail  **TIMELY FILED:** Yes  No

LEGAL DESCRIPTION: T 2S R 12E SEC 17, 18, 7, 8, 20  
T 2S R 11E SEC 12  
T \_\_\_\_\_ R \_\_\_\_\_ SEC \_\_\_\_\_  
T \_\_\_\_\_ R \_\_\_\_\_ SEC \_\_\_\_\_  
T \_\_\_\_\_ R \_\_\_\_\_ SEC \_\_\_\_\_

BLM  FOREST SERVICE  SUBJ TO PL 359: Yes  No   
WILDERNESS AREA

SPLIT ESTATE: N/A  SX  PX  OTHER   
SRHA  Was proper Notice filed if located on SHRA Land? Yes  No

**RECONVEYED MINERALS ON BLM LAND REQUIRE OPENING ORDER FROM 1944 TO 1993:**

Open to Entry On \_\_\_\_\_ N/A

COMMENTS/STATUS: VOID  PARTIALLY VOID  PVT MINERALS  WITHDRAWN LANDS

OTHER  NO RIGHTS EXTENDED TO PORTIONS OF CLAIMS OVER

~~BLM HIGHWAY #19099 AND OLD WDC FS US HIGHWAY 60-70 ROADSIDE~~  
ZONE PLO 2919.

Claimant acknowledges that portions of the following claim(s) site(s) may be void or voidable.

Printed Name of Claimant \_\_\_\_\_ Signature of Claimant \_\_\_\_\_

\*\*\*\*\*FINAL ADJUDICATION\*\*\*\*\*

DATE 3/23/2016 INITIALS PM

AMC 435144

When recorded return to:  
Attn: Michael Barlow  
BHP Mineral Resources, Inc.  
P.O. Box M  
San Manuel, AZ 85631

**LOCATION NOTICE FOR LODE MINING CLAIM**

NOTICE IS HEREBY GIVEN that the VC 7  
\_\_\_\_\_ lode mining claim has been located  
by BHP Mineral Resources Inc. whose current mailing  
address is P.O. Box M  
San Manuel, Arizona 85631

RECEIVED  
B.L.M. AZ STATE OFFICE  
2015 NOV 24 A 10 31  
PHOENIX, AZ

The general course of this claim is East/West and it is situated in Pinal  
County, Arizona. This claim is 1172 feet in length and 600 feet in width. This claim runs  
from the location monument on which this location notice is posted approximately 1162 feet in a  
easterly direction to the east end line and 10 feet in a westerly direction to the  
west end line. This claim is marked by six monuments, one at each corner and one at the center of each  
end line of the claim.

The location monument on which this notice is posted is situated within Section 8, Township 2  
South, Range 12 East, Gila Salt River Base and Meridian, Arizona and this claim encompasses portions  
of the following quarter section (s), section (s), Township (s) and Range (s) NW 1/4 and NE 1/4 of the SW 1/4  
of Section 8, Township 2 South, Range 12 East, Gila Salt River Base and Meridian, Pinal County, Arizona,  
Mineral Hill Mining District.

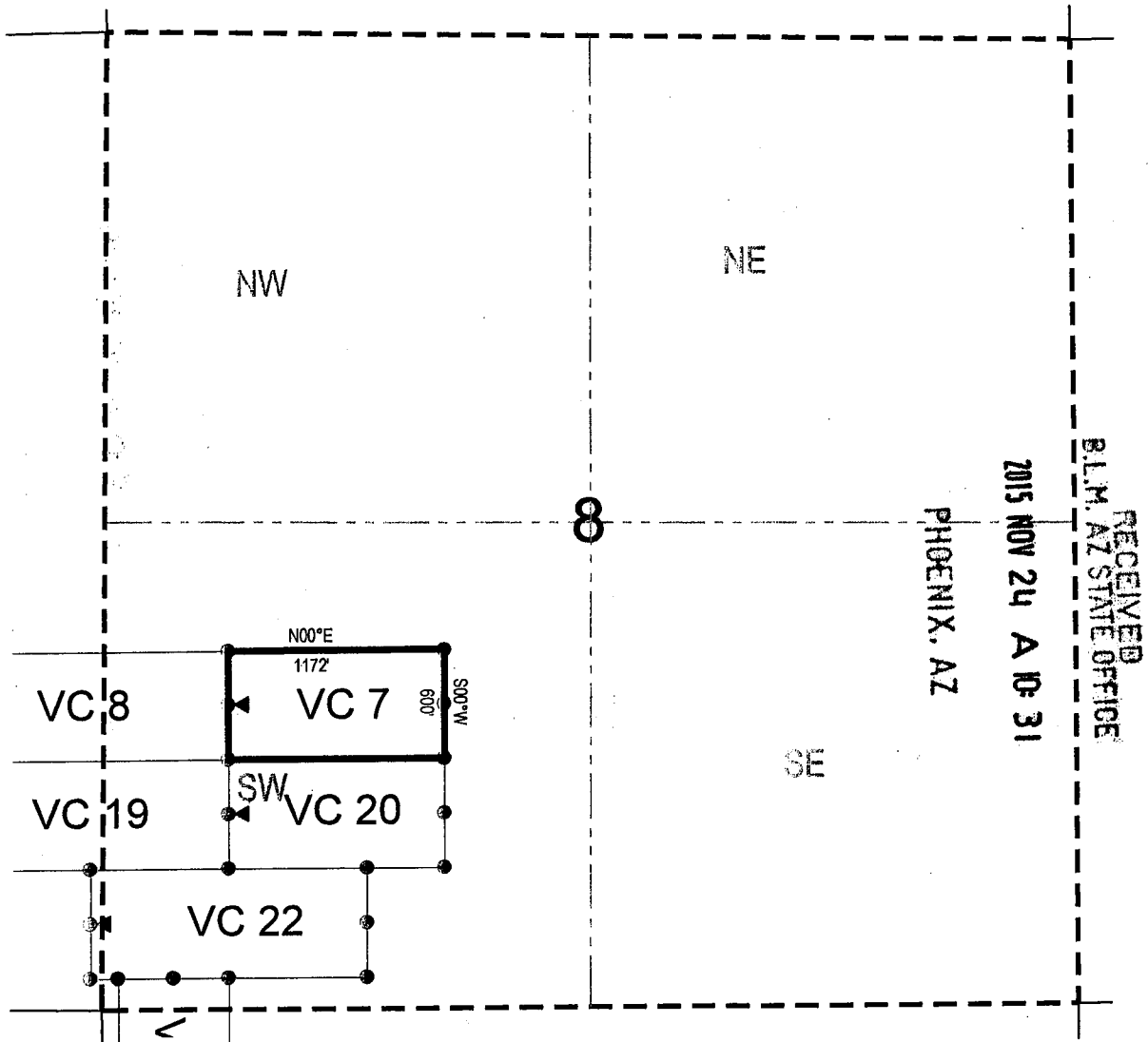
The locality of this claim with reference to some natural object or permanent monument and additional information  
(if any) concerning its locality are as follows: 7227 feet north and 1744 feet east from the northeast corner of  
Section 19, Township 2 South, Range 12 East, to the northeast corner of said claim.

DATED AND POSTED on the ground this 23 day of September, 2015.

LOCATOR (s) BHP Mineral Resources Inc. AGENT: T. Robert Breen / [Signature]  
P.O. Box M  
San Manuel, AZ 85631

AMC435144

# LODE CLAIM LOCATION MAP



AMC435144

● Corner Posts    ▲ Location Monuments    Scale: 1"=1000'



1. The above map depicts the VC 7 Lode Claim, which is located in the NW 1/4 and NE 1/4 of the SW 1/4 of Section 8, Township 2 South, Range 12 East, Gila and Salt River Base and Meridian, Pinal County, Arizona, Mineral Hill Mining District.
2. The type of corner and location monuments used are wood 2"x2"x48" posts and metal tags with location information written thereon.
3. The bearings and distances in degrees and feet between claim corners are as depicted on the above map.

When recorded return to:

Attn: Michael Barlow  
BHP Mineral Resources, Inc.  
P.O. Box M  
San Manuel, AZ 85631

**LOCATION NOTICE FOR LODE MINING CLAIM**

NOTICE IS HEREBY GIVEN that the VC 8  
\_\_\_\_\_ lode mining claim has been located  
by BHP Mineral Resources Inc. whose current mailing  
address is P.O. Box M  
San Manuel, Arizona 85631

RECEIVED  
BLM, AZ STATE OFFICE  
2015 NOV 24 A 10:31  
PHOENIX, AZ

The general course of this claim is East/West and it is situated in Pinal

County, Arizona. This claim is 1500 feet in length and 600 feet in width. This claim runs  
from the location monument on which this location notice is posted approximately 1490 feet in a  
easterly direction to the east end line and 10 feet in a westerly direction to the  
west end line. This claim is marked by six monuments, one at each corner and one at the center of each  
end line of the claim.

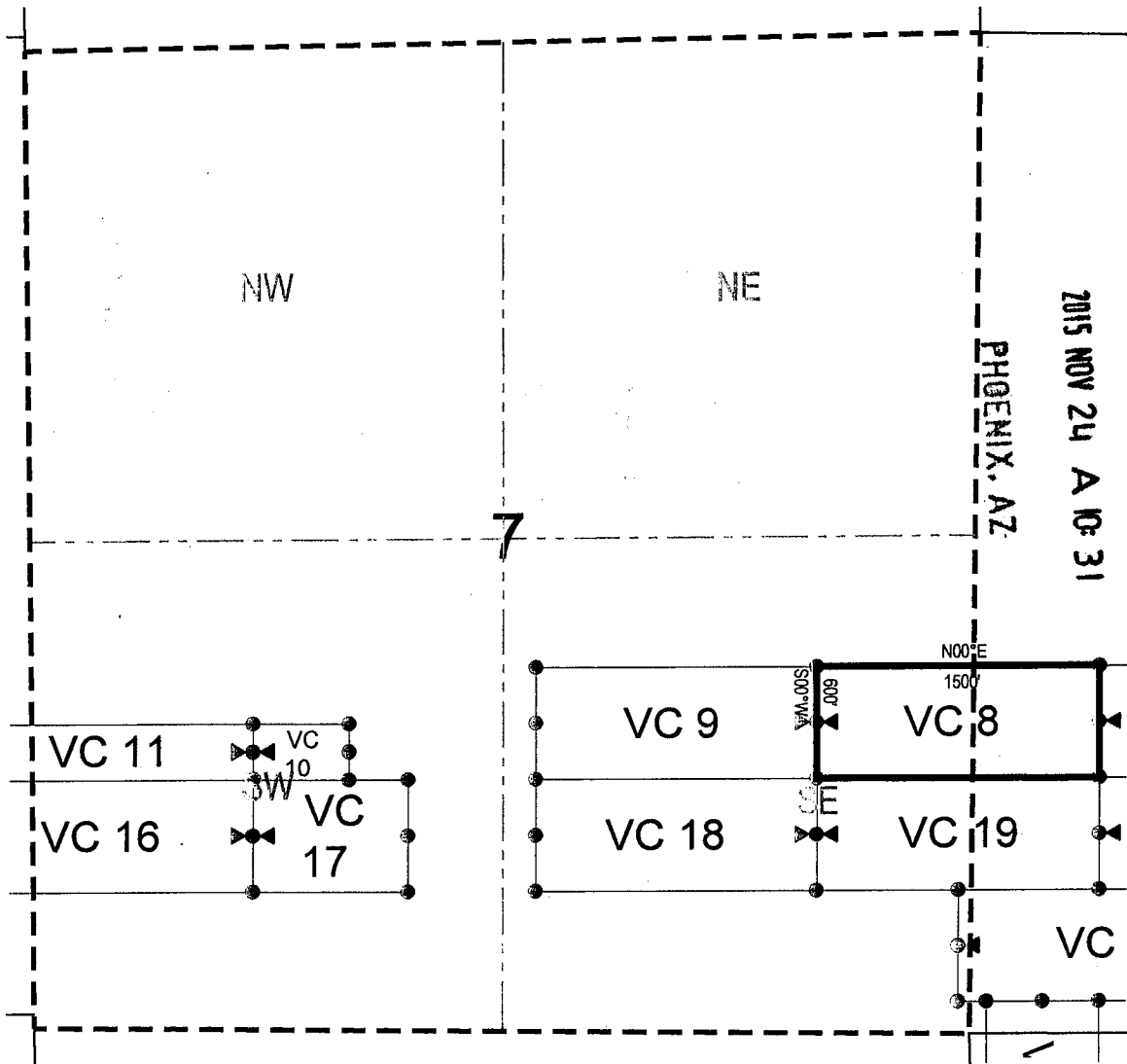
The location monument on which this notice is posted is situated within Section 7, Township 2  
South, Range 12 East, Gila Salt River Base and Meridian, Arizona and this claim encompasses portions  
of the following quarter section (s), section (s), Township (s) and Range (s) NE 1/4 of the SE 1/4 of Section 7,  
and NW 1/4 of the SW 1/4 of Section 8, Township 2 South, Range 12 East, Gila Salt River Base and Meridian,  
Pinal County, Arizona, Mineral Hill Mining District.

The locality of this claim with reference to some natural object or permanent monument and additional information  
(if any) concerning its locality are as follows: 7227 feet north and 572 feet east from the northeast corner of  
Section 19, Township 2 South, Range 12 East, to the northeast corner of said claim.

DATED AND POSTED on the ground this 23 day of September, 2015  
LOCATOR (s) BHP Mineral Resources Inc. AGENT: T. Robert Breen [Signature]  
P.O. Box M  
San Manuel, AZ 85631

AMC 435145

# LODE CLAIM LOCATION MAP



RECEIVED  
 B.L.M. AZ STATE OFFICE  
 2015 NOV 24 A 10: 31

ANCH 35145

● Corner Posts      ▲ Location Monuments      Scale: 1"=1000'     

1. The above map depicts the **VC 8** Lode Claim, which is located in the NE 1/4 of the SE 1/4 of Section 7, and NW 1/4 of the SW 1/4 of Section 8, Township 2 South, Range 12 East, Gila and Salt River Base and Meridian, Pinal County, Arizona, Mineral Hill Mining District.
2. The type of corner and location monuments used are wood 2"x2"x48" posts and metal tags with location information written thereon.
3. The bearings and distances in degrees and feet between claim corners are as depicted on the above map.

When recorded return to:  
Attn: Michael Barlow  
BHP Mineral Resources, Inc.  
P.O. Box M  
San Manuel, AZ 85631

RECEIVED  
B.L.M. AZ STATE OFFICE  
PHOENIX, AZ  
2015 NOV 24 A 10:31

**LOCATION NOTICE FOR LODE MINING CLAIM**

NOTICE IS HEREBY GIVEN that the VC 9  
\_\_\_\_\_ lode mining claim has been located  
by BHP Mineral Resources Inc. whose current mailing  
address is P.O. Box M  
San Manuel, Arizona 85631

The general course of this claim is East/West and it is situated in Pinal  
County, Arizona. This claim is 1500 feet in length and 600 feet in width. This claim runs  
from the location monument on which this location notice is posted approximately 10 feet in a  
easterly direction to the east end line and 1490 feet in a westerly direction to the  
west end line. This claim is marked by six monuments, one at each corner and one at the center of each  
end line of the claim.

The location monument on which this notice is posted is situated within Section 7, Township 2  
South, Range 12 East, Gila Salt River Base and Meridian, Arizona and this claim encompasses portions  
of the following quarter section (s), section (s), Township (s) and Range (s) NE 1/4 and NW 1/4 of the SE 1/4  
of Section 7, Township 2 South, Range 12 East, Gila Salt River Base and Meridian, Pinal County, Arizona,  
Mineral Hill Mining District.

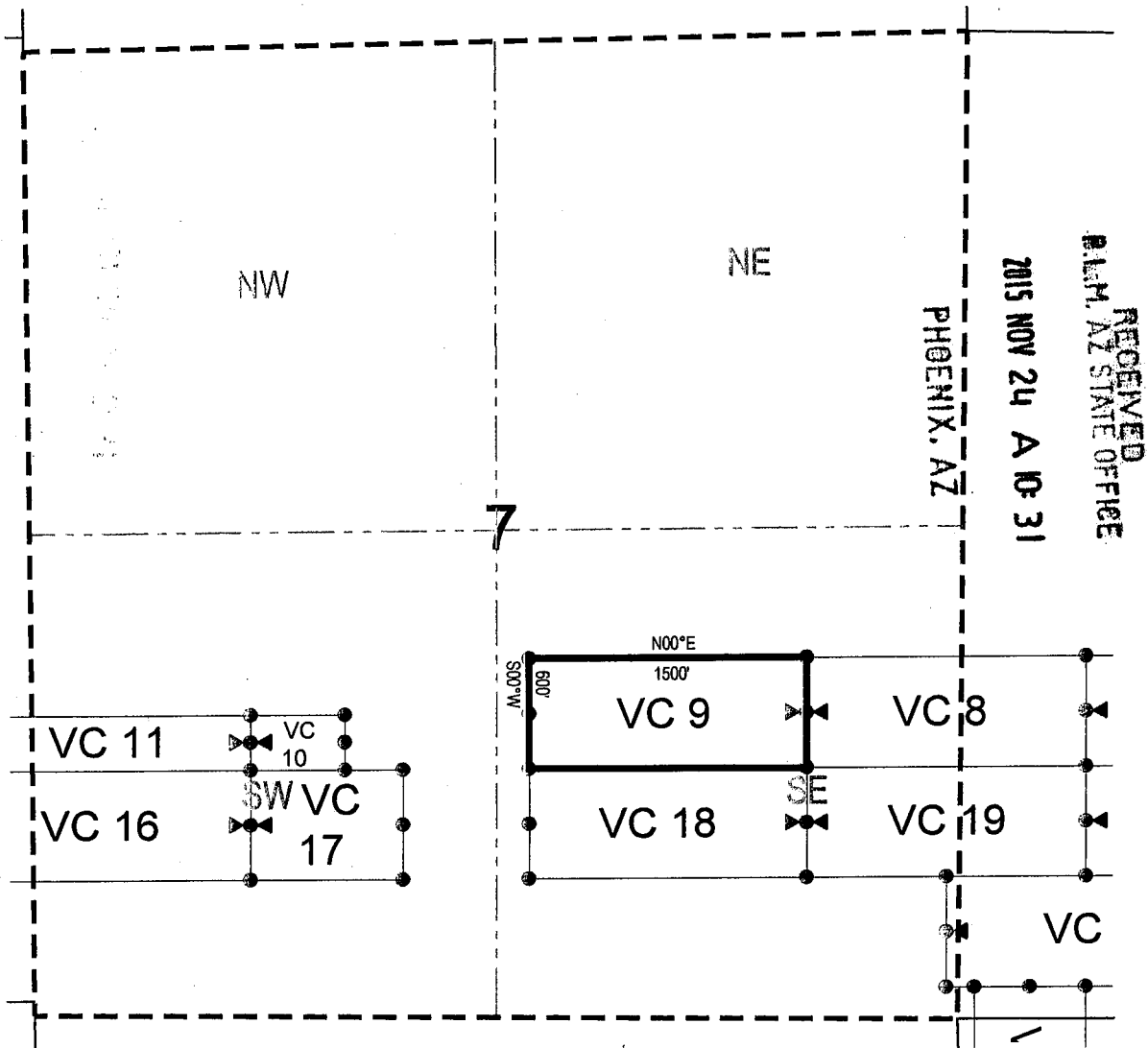
The locality of this claim with reference to some natural object or permanent monument and additional information  
(if any) concerning its locality are as follows: 7227 feet north and 928 feet west from the northeast corner of  
Section 19, Township 2 South, Range 12 East, to the northeast corner of said claim.

DATED AND POSTED on the ground this 23 day of September, 2015.  
LOCATOR (s) BHP Mineral Resources Inc. AGENT: T. Robert Breen / [Signature]  
P.O. Box M  
San Manuel, AZ 85631

AMC435146



# LODE CLAIM LOCATION MAP



RECEIVED  
 P.M., AZ STATE OFFICE  
 2015 NOV 24 A 10:31  
 PHOENIX, AZ

AMC435146

● Corner Posts      ▲ Location Monuments      Scale: 1"=1000'     

1. The above map depicts the VC 9 Lode Claim, which is located in the NE 1/4 and NW 1/4 of the SE 1/4 of Section 7, Township 2 South, Range 12 East, Gila and Salt River Base and Meridian, Pinal County, Arizona, Mineral Hill Mining District.
2. The type of corner and location monuments used are wood 2"x2"x48" posts and metal tags with location information written thereon.
3. The bearings and distances in degrees and feet between claim corners are as depicted on the above map.

When recorded return to:  
Attn: Michael Barlow  
BHP Mineral Resources, Inc.  
P.O. Box M  
San Manuel, AZ 85631

**LOCATION NOTICE FOR LODE MINING CLAIM**

NOTICE IS HEREBY GIVEN that the VC 10  
\_\_\_\_\_ lode mining claim has been located  
by BHP Mineral Resources Inc. whose current mailing  
address is P.O. Box M  
San Manuel, Arizona 85631

RECEIVED  
B.L.M. AZ STATE OFFICE  
2015 NOV 24 A 10:31  
PHOENIX, AZ

The general course of this claim is East/West and it is situated in Pinal  
County, Arizona. This claim is 506 feet in length and 300 feet in width. This claim runs  
from the location monument on which this location notice is posted approximately 496 feet in a  
easterly direction to the east end line and 10 feet in a westerly direction to the  
west end line. This claim is marked by six monuments, one at each corner and one at the center of each  
end line of the claim.

The location monument on which this notice is posted is situated within Section 7, Township 2  
South, Range 12 East, Gila Salt River Base and Meridian, Arizona and this claim encompasses portions  
of the following quarter section (s), section (s), Township (s) and Range (s) NW 1/4 and NE 1/4 of the SW 1/4  
of Section 7, Township 2 South, Range 12 East, Gila Salt River Base and Meridian, Pinal County, Arizona,  
Mineral Hill Mining District.

The locality of this claim with reference to some natural object or permanent monument and additional information  
(if any) concerning its locality are as follows: 6927 feet north and 3422 feet west from the northeast corner of  
Section 19, Township 2 South, Range 12 East, to the northeast corner of said claim.

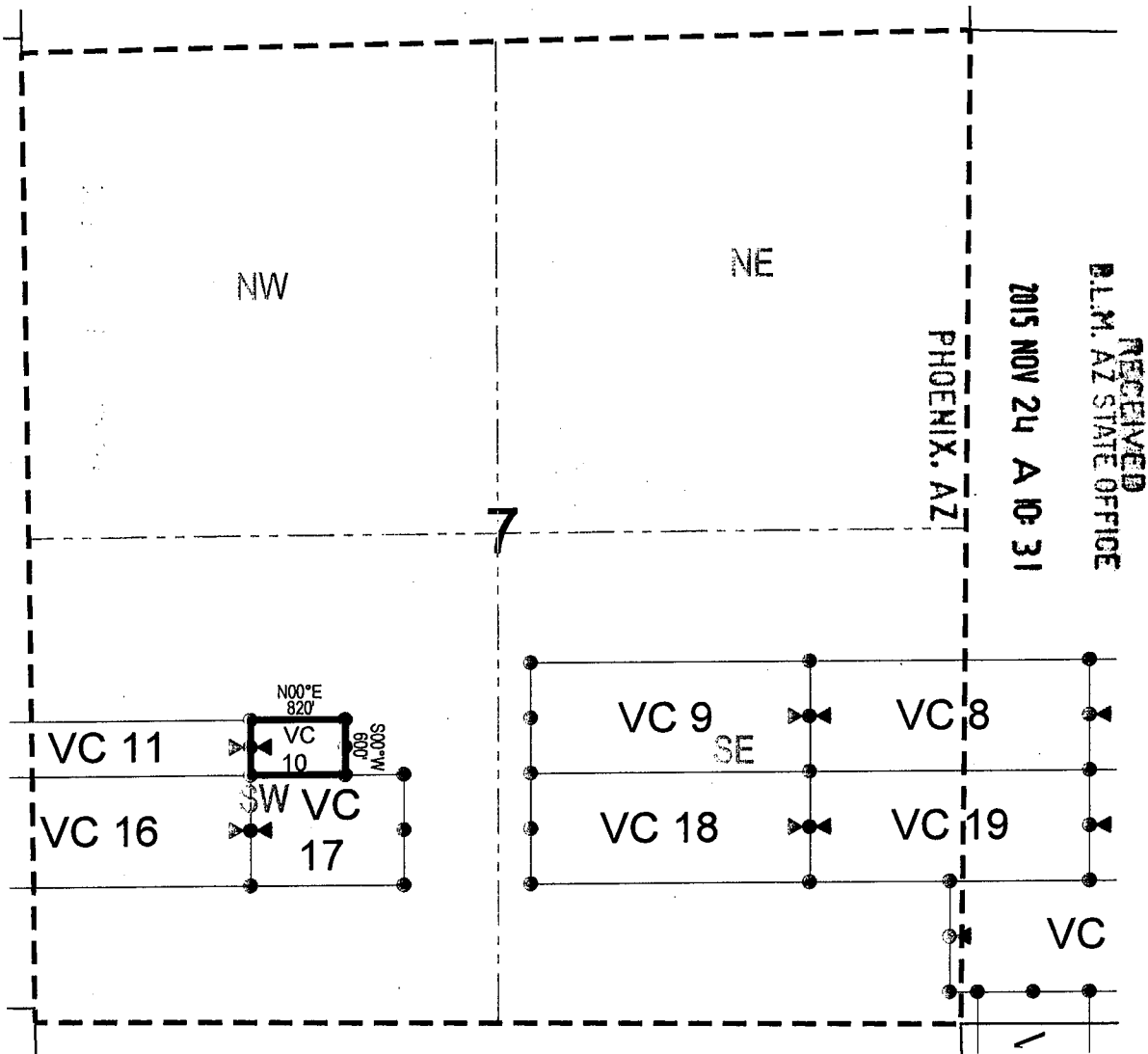
DATED AND POSTED on the ground this 24 day of September, 2015.

LOCATOR (s) BHP Mineral Resources Inc. AGENT: T. Robert Breen [Signature]  
P.O. Box M  
San Manuel, AZ 85631

AMC 435147

\* USED DIMENSIONS GIVEN ON  
THIS PAGE FOR LENGTH & WIDTH.  
DIMENSIONS ARE ON MAP PAGE FOR  
VC 17 (AMC 435154). RM

# LODE CLAIM LOCATION MAP



● Corner Posts      ▲ Location Monuments      Scale: 1"=1000'



1. The above map depicts the **VC 10** Lode Claim, which is located in the NW 1/4 and NE 1/4 of the SW 1/4 of Section 7, Township 2 South, Range 12 East, Gila and Salt River Base and Meridian, Pinal County, Arizona, Mineral Hill Mining District.
2. The type of corner and location monuments used are wood 2"x2"x48" posts and metal tags with location information written thereon.
3. The bearings and distances in degrees and feet between claim corners are as depicted on the above map.

AMC435147

When recorded return to:

Attn: Michael Barlow  
BHP Mineral Resources, Inc.  
P.O. Box M  
San Manuel, AZ 85631

**LOCATION NOTICE FOR LODE MINING CLAIM**

NOTICE IS HEREBY GIVEN that the VC 11  
\_\_\_\_\_ lode mining claim has been located  
by BHP Mineral Resources Inc. whose current mailing  
address is P.O. Box M  
San Manuel, Arizona 85631

RECEIVED  
B.L.M. AZ STATE OFFICE  
2015 NOV 24 A 10:31  
PHOENIX, AZ

The general course of this claim is East/West and it is situated in Pinal

County, Arizona. This claim is 1500 feet in length and 300 feet in width. This claim runs  
from the location monument on which this location notice is posted approximately 10 feet in a  
easterly direction to the east end line and 1490 feet in a westerly direction to the  
west end line. This claim is marked by six monuments, one at each corner and one at the center of each  
end line of the claim.

The location monument on which this notice is posted is situated within Section 7, Township 2  
South, Range 12 East, Gila Salt River Base and Meridian, Arizona and this claim encompasses portions  
of the following quarter section (s), section (s), Township (s) and Range (s) NW 1/4 of the SW 1/4 of Section  
7, Township 2 South, Range 12 East, and NE 1/4 of the SE 1/4 of Section 12, Township 2 South, Range 11  
East, Gila Salt River Base and Meridian, Pinal County, Arizona, Mineral Hill Mining District.

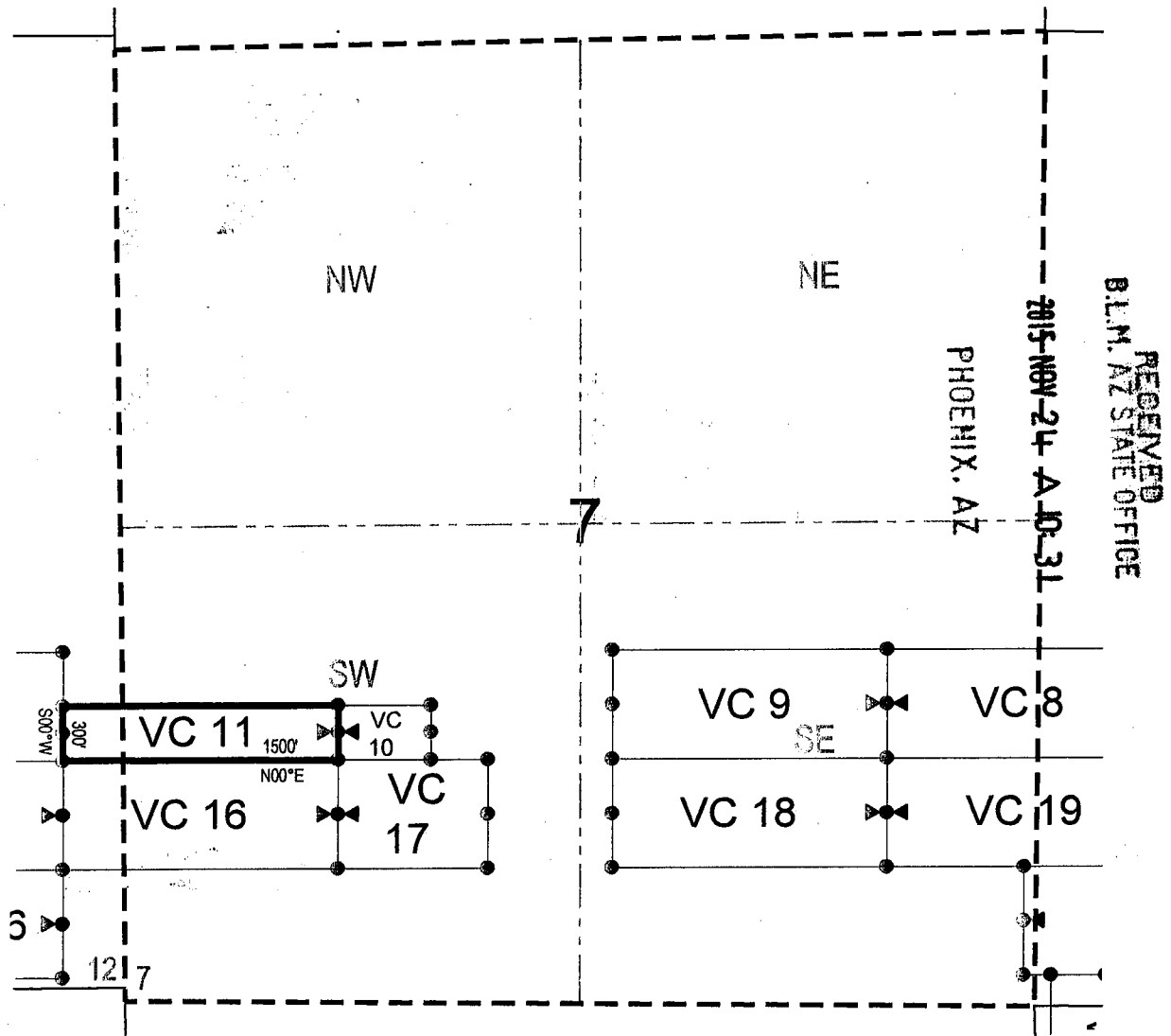
The locality of this claim with reference to some natural object or permanent monument and additional information  
(if any) concerning its locality are as follows: 6627 feet north and 3928 feet west from the northeast corner of  
Section 19, Township 2 South, Range 12 East, to the northeast corner of said claim.

DATED AND POSTED on the ground this 24 day of September, 2015.

LOCATOR (s) BHP Mineral Resources Inc. AGENT: T. Robert Breen [Signature]  
P.O. Box M  
San Manuel, AZ 85631

AMC435148

# LODE CLAIM LOCATION MAP



ANCL 35148

● Corner Posts      ▲ Location Monuments      Scale: 1"=1000'



1. The above map depicts the **VC 11** Lode Claim, which is located in the NW 1/4 of the SW 1/4 of Section 7, Township 2 South, Range 12 East, and NE 1/4 of the SE 1/4 of Section 12, Township 2 South, Range 11 East, Gila and Salt River Base and Meridian, Pinal County, Arizona, Mineral Hill Mining District.
2. The type of corner and location monuments used are wood 2"x2"x48" posts and metal tags with location information written thereon.
3. The bearings and distances in degrees and feet between claim corners are as depicted on the above map.

When recorded return to:

Attn: Michael Barlow  
BHP Mineral Resources, Inc.  
P.O. Box M  
San Manuel, AZ 85631

**LOCATION NOTICE FOR LODE MINING CLAIM**

NOTICE IS HEREBY GIVEN that the VC 12  
\_\_\_\_\_ lode mining claim has been located  
by BHP Mineral Resources Inc. whose current mailing  
address is P.O. Box M  
San Manuel, Arizona 85631

RECEIVED  
B.L.M. AZ STATE OFFICE  
NOV 24 A 10:31  
PHOENIX, AZ

The general course of this claim is East/West and it is situated in Pinal

County, Arizona. This claim is 1500 feet in length and 600 feet in width. This claim runs  
from the location monument on which this location notice is posted approximately 1490 feet in a  
easterly direction to the east end line and 10 feet in a westerly direction to the  
west end line. This claim is marked by six monuments, one at each corner and one at the center of each  
end line of the claim.

The location monument on which this notice is posted is situated within Section 12, Township 2  
South, Range 11 East, Gila Salt River Base and Meridian, Arizona and this claim encompasses portions  
of the following quarter section (s), section (s), Township (s) and Range (s) NW 1/4 and NE 1/4 of the SE 1/4  
of Section 12, Township 2 South, Range 11 East, Gila Salt River Base and Meridian, Pinal County, Arizona,  
Mineral Hill Mining District.

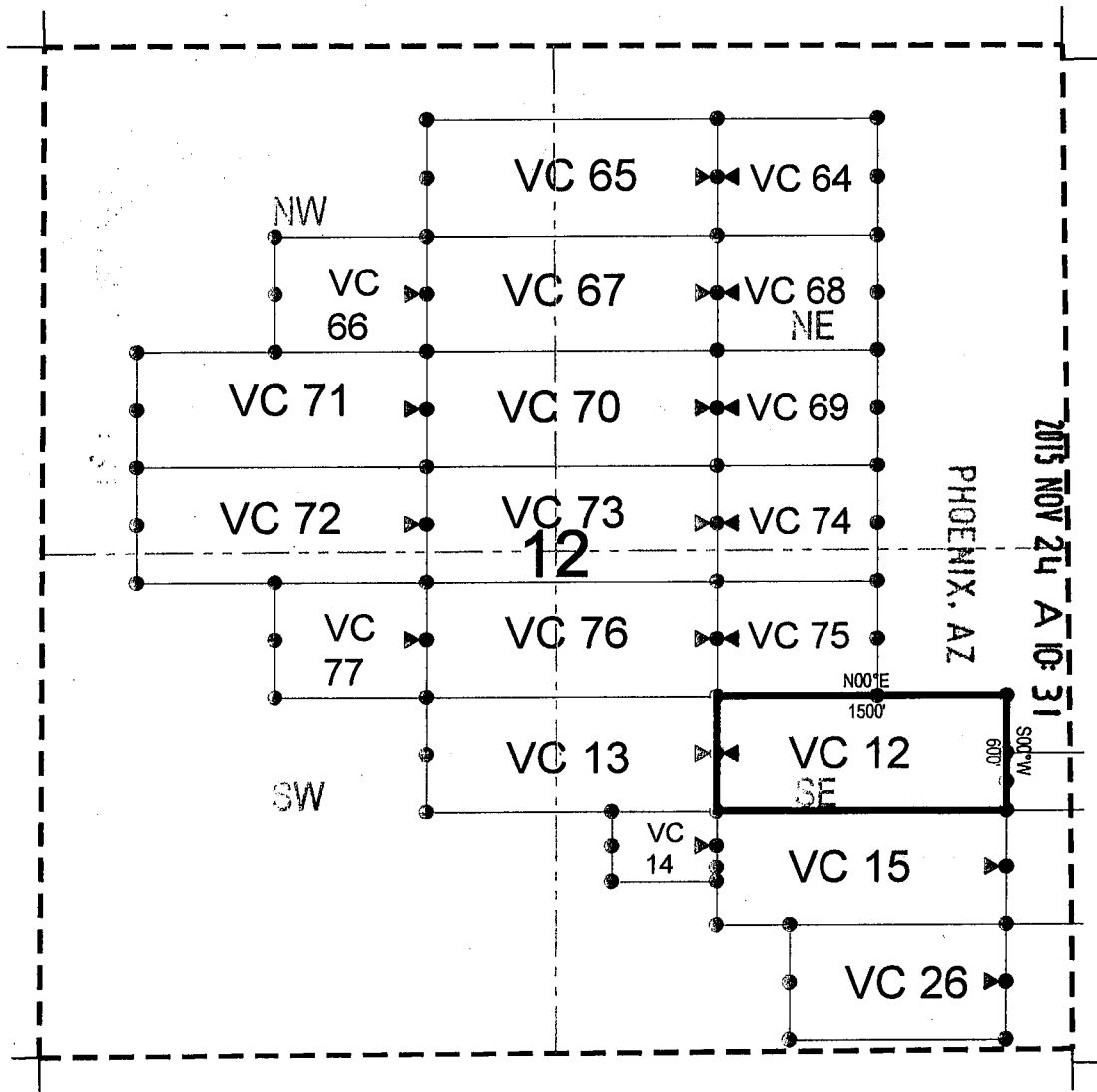
The locality of this claim with reference to some natural object or permanent monument and additional information  
(if any) concerning its locality are as follows: 7227 feet north and 5428 feet west from the northeast corner of  
Section 19, Township 2 South, Range 12 East, to the northeast corner of said claim.

DATED AND POSTED on the ground this 24 day of September, 2015

LOCATOR (s) BHP Mineral Resources Inc. AGENT: T. Robert Breen / [Signature]  
P.O. Box M  
San Manuel, AZ 85631

AMC 435149

# LODE CLAIM LOCATION MAP



RECEIVED  
B.L.H. AZ STATE OFFICE

PHOENIX, AZ

2015 NOV 24 A 10:31

AMC 435149

● Corner Posts    ▲ Location Monuments    Scale: 1"=1000'



1. The above map depicts the VC 12 Lode Claim, which is located in the NW 1/4 and NE 1/4 of the SE 1/4 of Section 12, Township 2 South, Range 11 East, Gila and Salt River Base and Meridian, Pinal County, Arizona, Mineral Hill Mining District.
2. The type of corner and location monuments used are wood 2"x2"x48" posts and metal tags with location information written thereon.
3. The bearings and distances in degrees and feet between claim corners are as depicted on the above map.

When recorded return to:

Attn: Michael Barlow  
BHP Mineral Resources, Inc.  
P.O. Box M  
San Manuel, AZ 85631

**LOCATION NOTICE FOR LODE MINING CLAIM**

NOTICE IS HEREBY GIVEN that the VC 13  
\_\_\_\_\_ lode mining claim has been located  
by BHP Mineral Resources Inc. whose current mailing  
address is P.O. Box M  
San Manuel, Arizona 85631

RECEIVED  
B.L.H. AZ STATE OFFICE  
2015 NOV 24 A 10:31  
PHOENIX, AZ

The general course of this claim is East/West and it is situated in Pinal  
County, Arizona. This claim is 1500 feet in length and 600 feet in width. This claim runs  
from the location monument on which this location notice is posted approximately 10 feet in a  
easterly direction to the east end line and 1490 feet in a westerly direction to the  
west end line. This claim is marked by six monuments, one at each corner and one at the center of each  
end line of the claim.

The location monument on which this notice is posted is situated within Section 12, Township 2  
South, Range 11 East, Gila Salt River Base and Meridian, Arizona and this claim encompasses portions  
of the following quarter section (s), section (s), Township (s) and Range (s) NW 1/4 of the SE 1/4 and NE 1/4  
of the SW 1/4 of Section 12, Township 2 South, Range 11 East, Gila Salt River Base and Meridian, Pinal  
County, Arizona, Mineral Hill Mining District.

The locality of this claim with reference to some natural object or permanent monument and additional information  
(if any) concerning its locality are as follows: 7227 feet north and 6928 feet west from the northeast corner of  
Section 19, Township 2 South, Range 12 East, to the northeast corner of said claim.

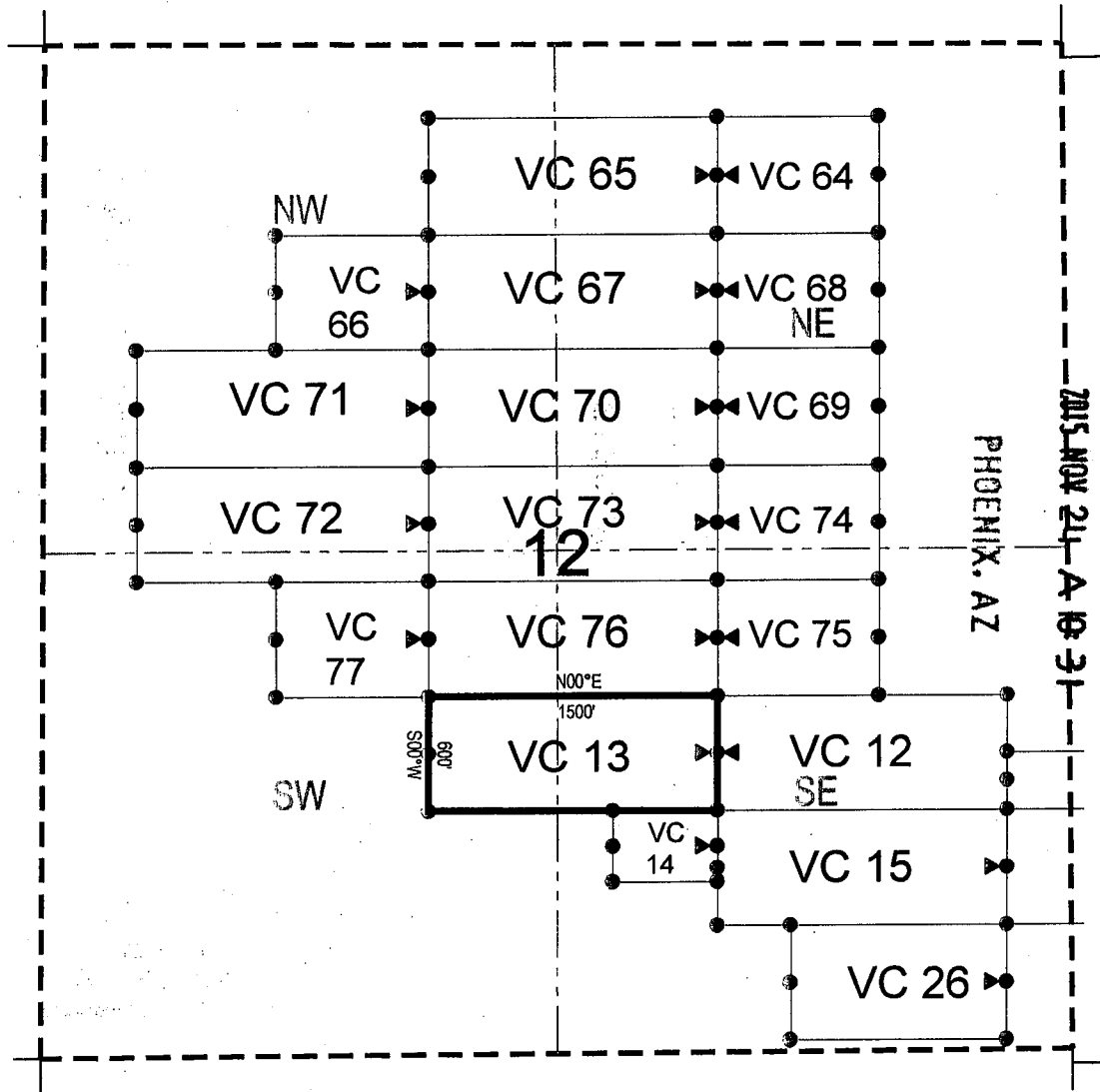
DATED AND POSTED on the ground this 24 day of September, 2015.

LOCATOR (s) BHP Mineral Resources Inc. AGENT: T. Robert Breen / TRB  
P.O. Box M  
San Manuel, AZ 85631

AMC435150



# LODE CLAIM LOCATION MAP



RECEIVED  
BLM, AZ STATE OFFICE

ANCL 35150

● Corner Posts      ▲ Location Monuments      Scale: 1"=1000'



1. The above map depicts the VC 13 Lode Claim, which is located in the NW 1/4 of the SE 1/4 and NE 1/4 of the SW 1/4 of Section 12, Township 2 South, Range 11 East, Gila and Salt River Base and Meridian, Pinal County, Arizona, Mineral Hill Mining District.
2. The type of corner and location monuments used are wood 2"x2"x48" posts and metal tags with location information written thereon.
3. The bearings and distances in degrees and feet between claim corners are as depicted on the above map.

When recorded return to:

Attn: Michael Barlow  
BHP Mineral Resources, Inc.  
P.O. Box M  
San Manuel, AZ 85631

RECEIVED  
BLM. AZ STATE OFFICE

2015 NOV 24 A 10:32

PHOENIX, AZ


**LOCATION NOTICE FOR LODE MINING CLAIM**

NOTICE IS HEREBY GIVEN that the VC 14  
\_\_\_\_\_ lode mining claim has been located  
by BHP Mineral Resources Inc. whose current mailing  
address is P.O. Box M  
San Manuel, Arizona 85631

The general course of this claim is East/West and it is situated in Pinal  
County, Arizona. This claim is 543 feet in length and 371 feet in width. This claim runs  
from the location monument on which this location notice is posted approximately 10 feet in a  
easterly direction to the east end line and 533 feet in a westerly direction to the  
west end line. This claim is marked by six monuments, one at each corner and one at the center of each  
end line of the claim.

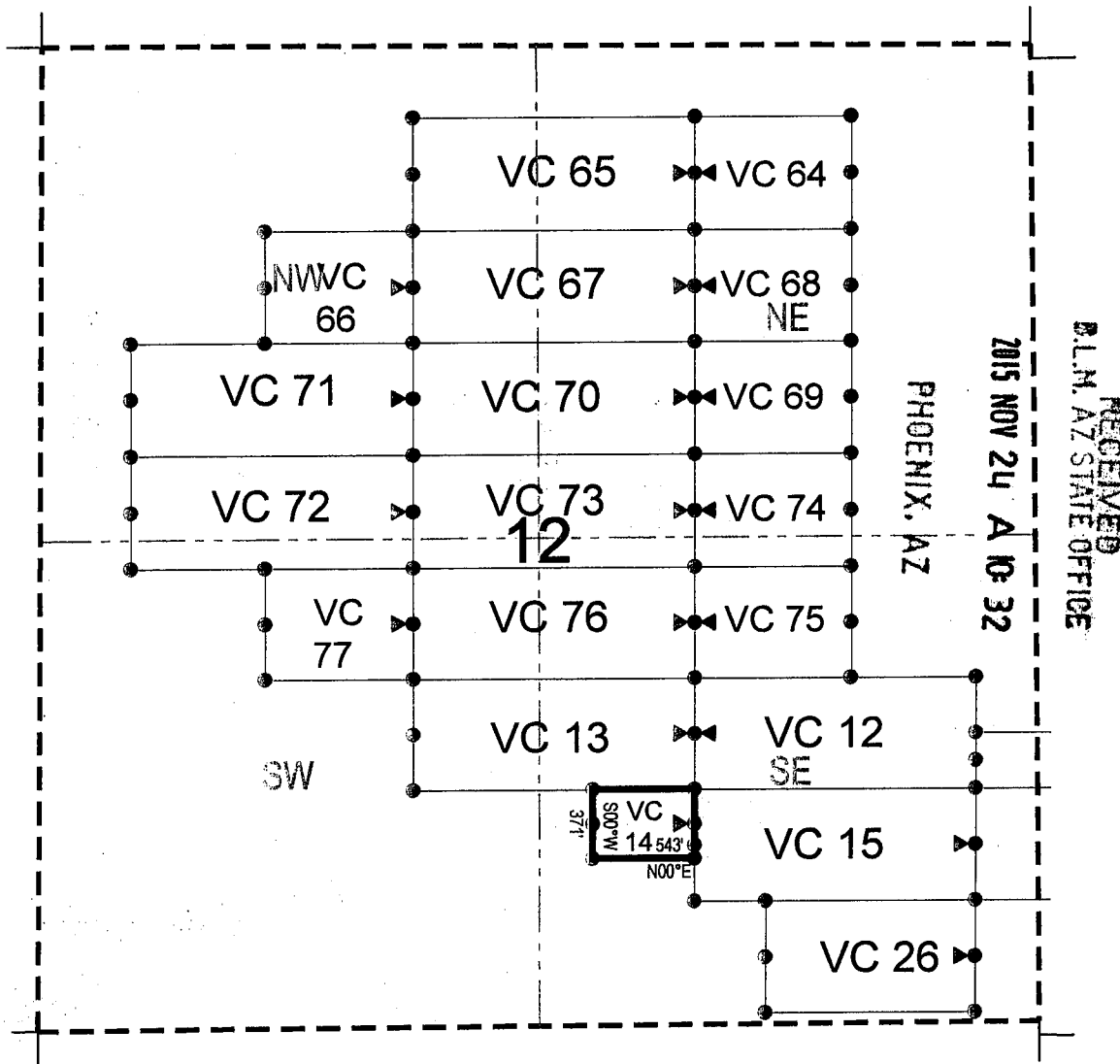
The location monument on which this notice is posted is situated within Section 12, Township 2  
South, Range 11 East, Gila Salt River Base and Meridian, Arizona and this claim encompasses portions  
of the following quarter section (s), section (s), Township (s) and Range (s) SW 1/4 of the SE 1/4 of Section  
12, Township 2 South, Range 11 East, Gila Salt River Base and Meridian, Pinal County, Arizona, Mineral Hill  
Mining District.

The locality of this claim with reference to some natural object or permanent monument and additional information  
(if any) concerning its locality are as follows: 6627 feet north and 6928 feet west from the northeast corner of  
Section 19, Township 2 South, Range 12 East, to the northeast corner of said claim.

DATED AND POSTED on the ground this 24 day of September, 2015  
LOCATOR (s) BHP Mineral Resources Inc. AGENT: T. Robert Breen /   
P.O. Box M  
San Manuel, AZ 85631

AMC4351511

# LODE CLAIM LOCATION MAP



RECEIVED  
 D.L.M. AZ STATE OFFICE  
 2015 NOV 24 A 10:32

AMC435151

● Corner Posts      ▲ Location Monuments      Scale: 1"=1000'



1. The above map depicts the **VC 14** Lode Claim, which is located in the SW 1/4 of the SE 1/4 of Section 12, Township 2 South, Range 11 East, Gila and Salt River Base and Meridian, Pinal County, Arizona, Mineral Hill Mining District.
2. The type of corner and location monuments used are wood 2"x2"x48" posts and metal tags with location information written thereon.
3. The bearings and distances in degrees and feet between claim corners are as depicted on the above map.

When recorded return to:

Attn: Michael Barlow  
BHP Mineral Resources, Inc.  
P.O. Box M  
San Manuel, AZ 85631

**LOCATION NOTICE FOR LODE MINING CLAIM**

NOTICE IS HEREBY GIVEN that the VC 15  
\_\_\_\_\_ lode mining claim has been located  
by BHP Mineral Resources Inc. whose current mailing  
address is P.O. Box M  
San Manuel, Arizona 85631

RECEIVED  
S.L.H. AZ STATE OFFICE  
2015 NOV 24 A 10:32  
PHOENIX, AZ

The general course of this claim is East/West and it is situated in Pinal  
County, Arizona. This claim is 1500 feet in length and 600 feet in width. This claim runs  
from the location monument on which this location notice is posted approximately 10 feet in a  
easterly direction to the east end line and 1490 feet in a westerly direction to the  
west end line. This claim is marked by six monuments, one at each corner and one at the center of each  
end line of the claim.

The location monument on which this notice is posted is situated within Section 12, Township 2  
South, Range 11 East, Gila Salt River Base and Meridian, Arizona and this claim encompasses portions  
of the following quarter section (s), section (s), Township (s) and Range (s) SE 1/4 and SW 1/4 of the SE 1/4  
of Section 12, Township 2 South, Range 11 East, Gila Salt River Base and Meridian, Pinal County, Arizona,  
Mineral Hill Mining District.

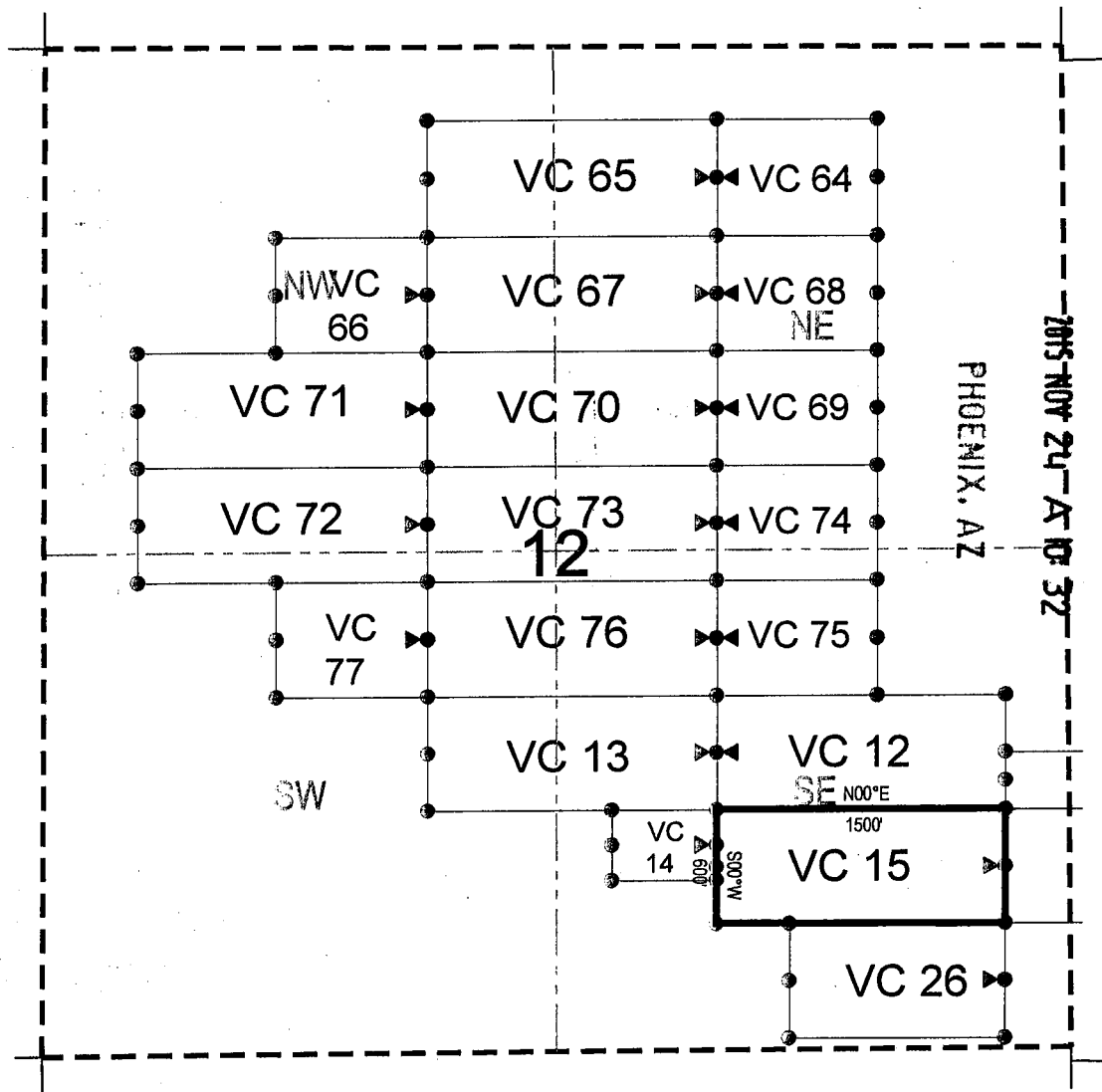
The locality of this claim with reference to some natural object or permanent monument and additional information  
(if any) concerning its locality are as follows: 6627 feet north and 5428 feet west from the northeast corner of  
Section 19, Township 2 South, Range 12 East, to the northeast corner of said claim.

DATED AND POSTED on the ground this 24 day of September, 2015.

LOCATOR (s) BHP Mineral Resources Inc. AGENT: T. Robert Breen /   
P.O. Box M  
San Manuel, AZ 85631

ANC4351521

# LODE CLAIM LOCATION MAP



● Corner Posts      ▲ Location Monuments      Scale: 1"=1000'



1. The above map depicts the VC 15 Lode Claim, which is located in the SE 1/4 and SW 1/4 of the SE 1/4 of Section 12, Township 2 South, Range 11 East, Gila and Salt River Base and Meridian, Pinal County, Arizona, Mineral Hill Mining District.
2. The type of corner and location monuments used are wood 2"x2"x48" posts and metal tags with location information written thereon.
3. The bearings and distances in degrees and feet between claim corners are as depicted on the above map.

AMC435152

When recorded return to:

Attn: Michael Barlow  
BHP Mineral Resources, Inc.  
P.O. Box M  
San Manuel, AZ 85631

**LOCATION NOTICE FOR LODE MINING CLAIM**


NOTICE IS HEREBY GIVEN that the VC 16  
\_\_\_\_\_ lode mining claim has been located  
by BHP Mineral Resources Inc. whose current mailing  
address is P.O. Box M  
San Manuel, Arizona 85631

RECEIVED  
B.L.M. AZ STATE OFFICE  
2015 NOV 24 A 10: 32  
PHOENIX, AZ

The general course of this claim is East/West and it is situated in Pinal  
County, Arizona. This claim is 1500 feet in length and 600 feet in width. This claim runs  
from the location monument on which this location notice is posted approximately 10 feet in a  
easterly direction to the east end line and 1490 feet in a westerly direction to the  
west end line. This claim is marked by six monuments, one at each corner and one at the center of each  
end line of the claim.

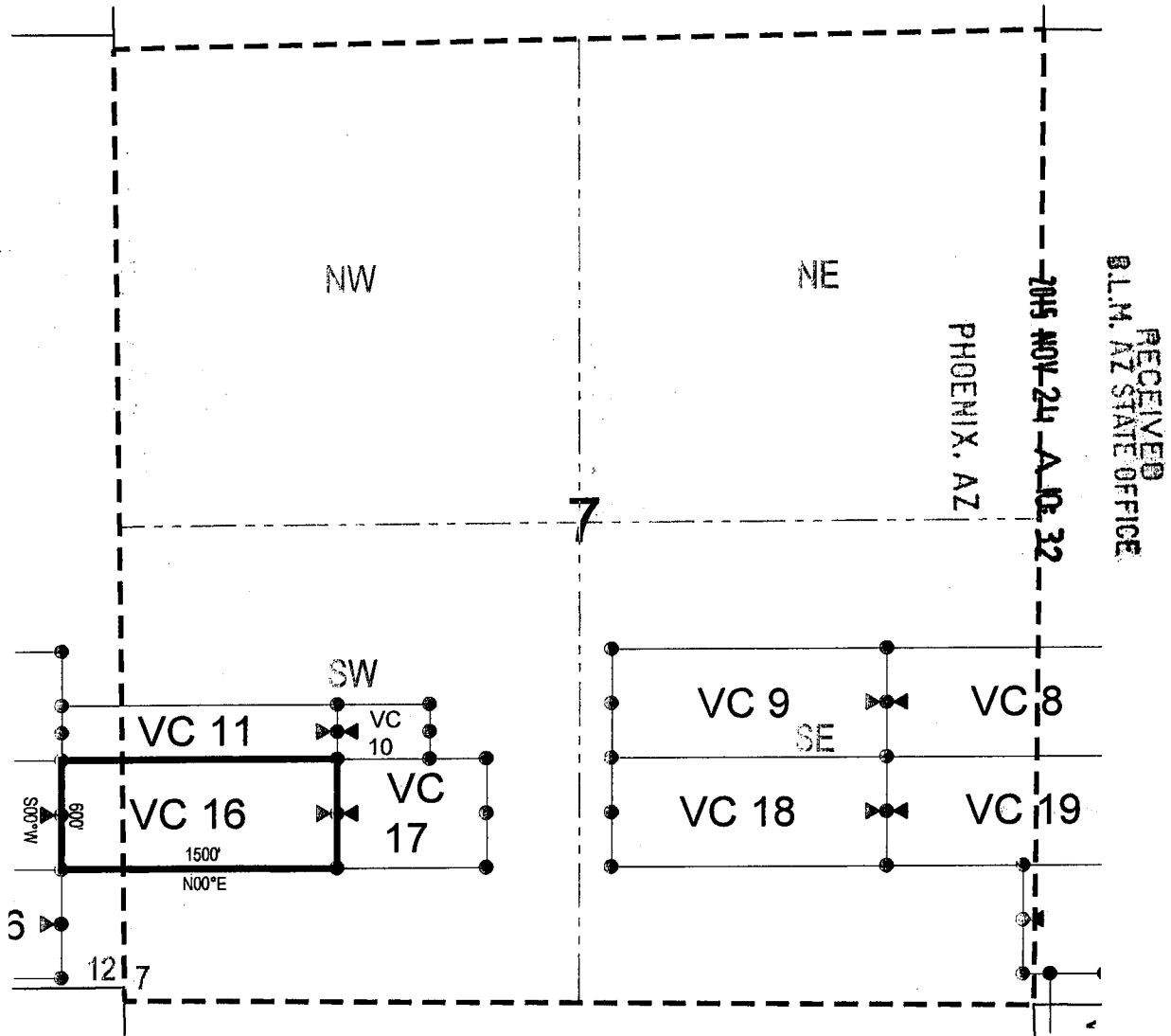
The location monument on which this notice is posted is situated within Section 7, Township 2  
South, Range 12 East, Gila Salt River Base and Meridian, Arizona and this claim encompasses portions  
of the following quarter section (s), section (s), Township (s) and Range (s) SW 1/4 of the SW 1/4 of Section 7,  
Township 2 South, Range 12 East, and SE 1/4 of the SE 1/4 of Section 12, Township 2 South, Range 11 East,  
Gila Salt River Base and Meridian, Pinal County, Arizona, Mineral Hill Mining District.

The locality of this claim with reference to some natural object or permanent monument and additional information  
(if any) concerning its locality are as follows: 6627 feet north and 3928 feet west from the northeast corner of  
Section 19, Township 2 South, Range 12 East, to the northeast corner of said claim.

DATED AND POSTED on the ground this 24 day of September, 2015  
LOCATOR (s) BHP Mineral Resources Inc. AGENT: T. Robert Breen /   
P.O. Box M  
San Manuel, AZ 85631

ANC 435153

# LODE CLAIM LOCATION MAP



● Corner Posts    ▲ Location Monuments    Scale: 1"=1000'



1. The above map depicts the VC 16 Lode Claim, which is located in the SW 1/4 of the SW 1/4 of Section 7, Township 2 South, Range 12 East, and SE 1/4 of the SE 1/4 of Section 12, Township 2 South, Range 11 East, Gila and Salt River Base and Meridian, Pinal County, Arizona, Mineral Hill Mining District.
2. The type of corner and location monuments used are wood 2"x2"x48" posts and metal tags with location information written thereon.
3. The bearings and distances in degrees and feet between claim corners are as depicted on the above map.

When recorded return to:

Attn: Michael Barlow  
BHP Mineral Resources, Inc.  
P.O. Box M  
San Manuel, AZ 85631

**LOCATION NOTICE FOR LODE MINING CLAIM**

NOTICE IS HEREBY GIVEN that the VC 17  
\_\_\_\_\_ lode mining claim has been located  
by BHP Mineral Resources Inc. whose current mailing  
address is P.O. Box M  
San Manuel, Arizona 85631

RECEIVED  
B.L.H. AZ STATE OFFICE  
2015 NOV 24 A 10:32  
PHOENIX, AZ

The general course of this claim is East/West and it is situated in Pinal

County, Arizona. This claim is 820 feet in length and 600 feet in width. This claim runs  
from the location monument on which this location notice is posted approximately 810 feet in a  
easterly direction to the east end line and 10 feet in a westerly direction to the  
west end line. This claim is marked by six monuments, one at each corner and one at the center of each  
end line of the claim.

The location monument on which this notice is posted is situated within Section 7, Township 2  
South, Range 12 East, Gila Salt River Base and Meridian, Arizona and this claim encompasses portions  
of the following quarter section (s), section (s), Township (s) and Range (s) SW 1/4 and SE 1/4 of the SW 1/4  
of Section 7, Township 2 South, Range 12 East, Gila Salt River Base and Meridian, Pinal County, Arizona,  
Mineral Hill Mining District.

The locality of this claim with reference to some natural object or permanent monument and additional information  
(if any) concerning its locality are as follows: 6627 feet north and 3108 feet west from the northeast corner of  
Section 19, Township 2 South, Range 12 East, to the northeast corner of said claim.

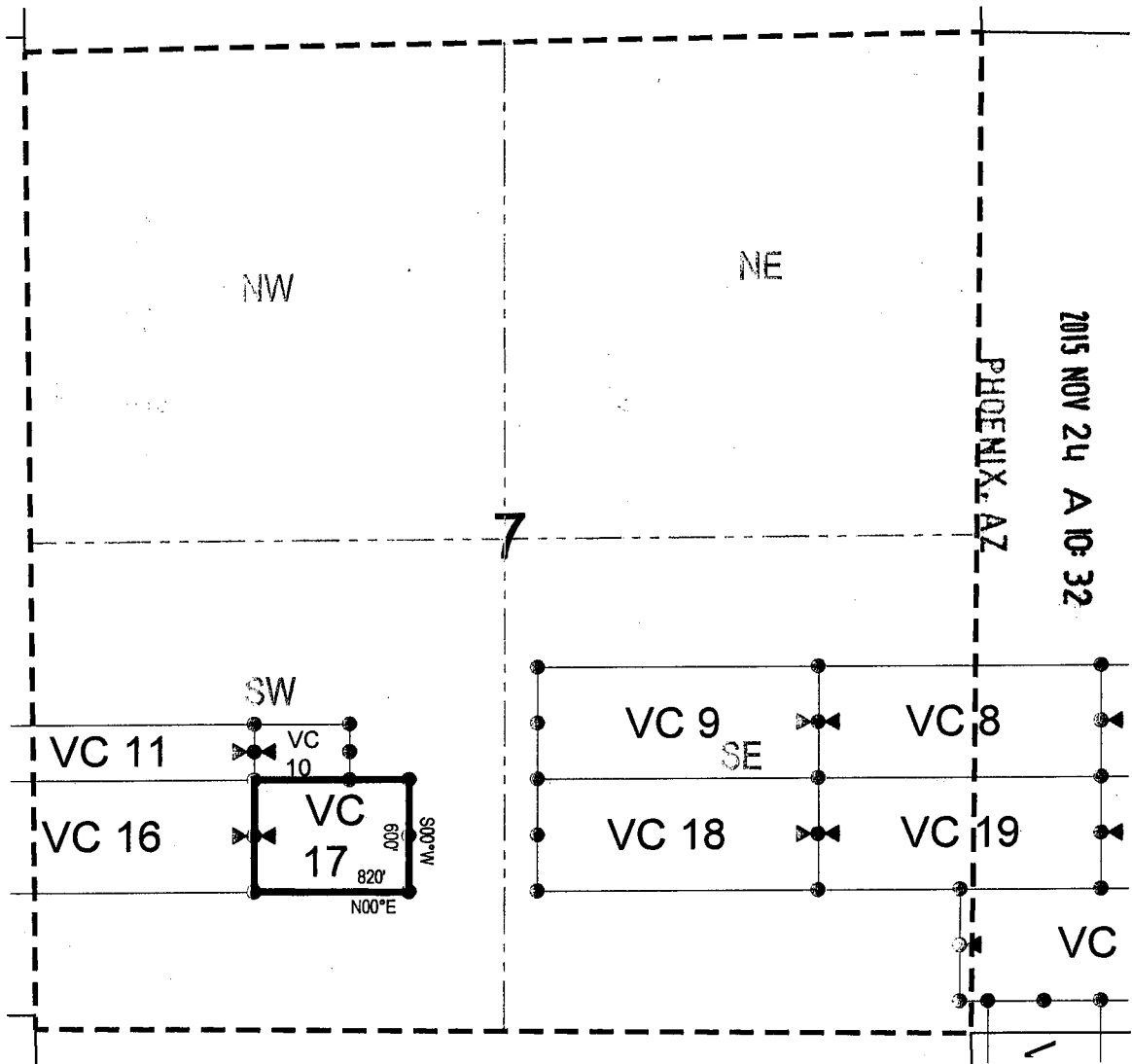
DATED AND POSTED on the ground this 24 day of September, 2015

LOCATOR (s) BHP Mineral Resources Inc. AGENT: T. Robert Breen [Signature]  
P.O. Box M  
San Manuel, AZ 85631

AN C 4 3 5 1 5 4



# LODE CLAIM LOCATION MAP



RECEIVED  
 B.L.M. AZ STATE OFFICE  
 2015 NOV 24 A 10:32

AMC435154

● Corner Posts      ▲ Location Monuments      Scale: 1"=1000'



1. The above map depicts the VC 17 Lode Claim, which is located in the SW 1/4 and SE 1/4 of the SW 1/4 of Section 7, Township 2 South, Range 12 East, Gila and Salt River Base and Meridian, Pinal County, Arizona, Mineral Hill Mining District.
2. The type of corner and location monuments used are wood 2"x2"x48" posts and metal tags with location information written thereon.
3. The bearings and distances in degrees and feet between claim corners are as depicted on the above map.

When recorded return to:

Attn: Michael Barlow  
BHP Mineral Resources, Inc.  
P.O. Box M  
San Manuel, AZ 85631

**LOCATION NOTICE FOR LODE MINING CLAIM**

NOTICE IS HEREBY GIVEN that the VC 18  
\_\_\_\_\_ lode mining claim has been located  
by BHP Mineral Resources Inc. whose current mailing  
address is P.O. Box M  
San Manuel, Arizona 85631

RECEIVED  
BLM, AZ STATE OFFICE  
2015 NOV 24 A 10:32  
PHOENIX, AZ

The general course of this claim is East/West and it is situated in Pinal  
County, Arizona. This claim is 1500 feet in length and 600 feet in width. This claim runs  
from the location monument on which this location notice is posted approximately 10 feet in a  
easterly direction to the east end line and 1490 feet in a westerly direction to the  
west end line. This claim is marked by six monuments, one at each corner and one at the center of each  
end line of the claim.

The location monument on which this notice is posted is situated within Section 7, Township 2  
South, Range 12 East, Gila Salt River Base and Meridian, Arizona and this claim encompasses portions  
of the following quarter section (s), section (s), Township (s) and Range (s) SE 1/4 and SW 1/4 of the SE 1/4  
of Section 7, Township 2 South, Range 12 East, Gila Salt River Base and Meridian, Pinal County, Arizona,  
Mineral Hill Mining District.

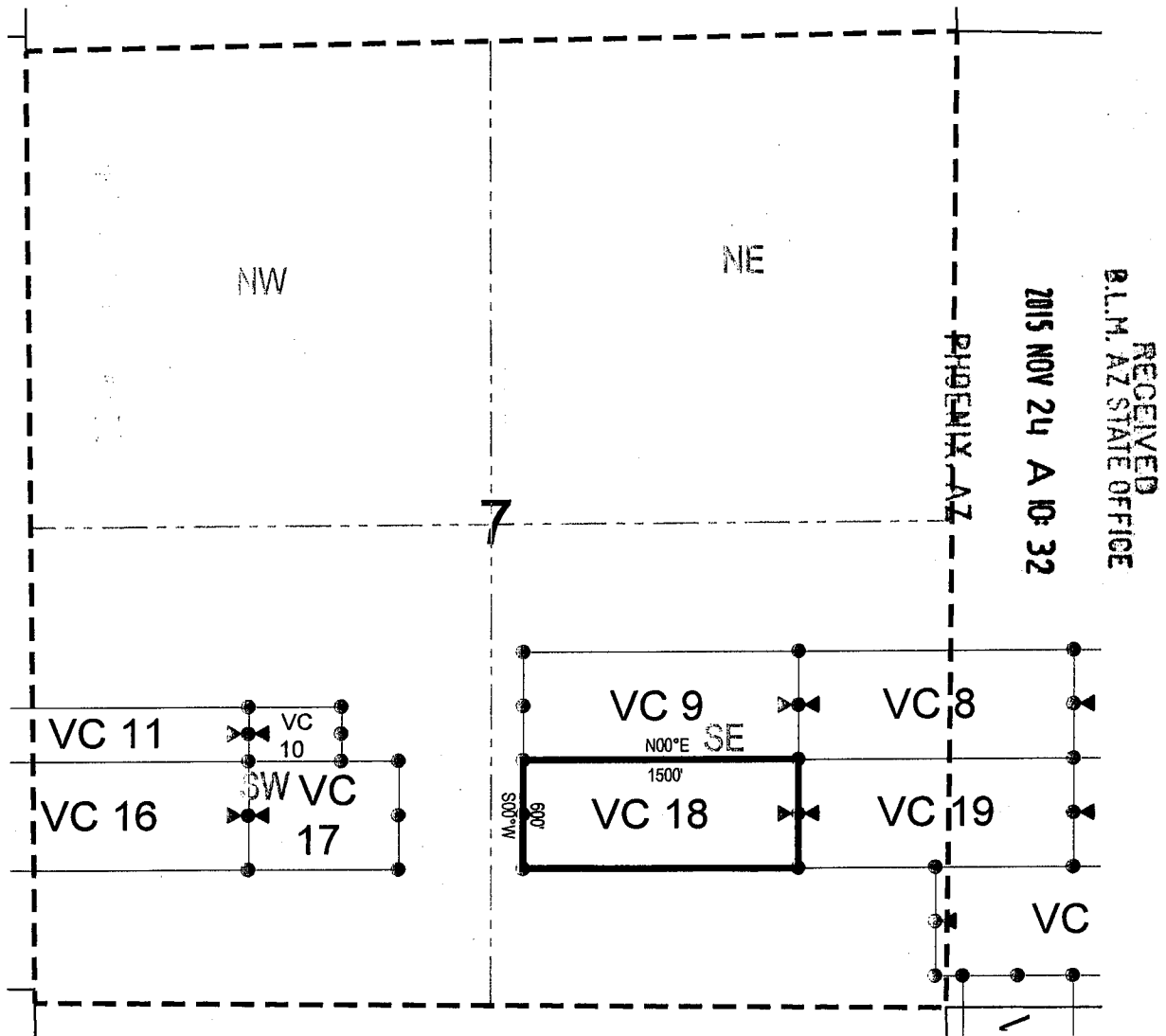
The locality of this claim with reference to some natural object or permanent monument and additional information  
(if any) concerning its locality are as follows: 6627 feet north and 928 feet west from the northeast corner of  
Section 19, Township 2 South, Range 12 East, to the northeast corner of said claim.

DATED AND POSTED on the ground this 23 day of September, 2015

LOCATOR (s) BHP Mineral Resources Inc. AGENT: T. Robert Breen /   
P.O. Box M  
San Manuel, AZ 85631

AHC435155

# LODE CLAIM LOCATION MAP



● Corner Posts

▲ Location Monuments

Scale: 1"=1000'



1. The above map depicts the VC 18 Lode Claim, which is located in the SE 1/4 and SW 1/4 of the SE 1/4 of Section 7, Township 2 South, Range 12 East, Gila and Salt River Base and Meridian, Pinal County, Arizona, Mineral Hill Mining District.
2. The type of corner and location monuments used are wood 2"x2"x48" posts and metal tags with location information written thereon.
3. The bearings and distances in degrees and feet between claim corners are as depicted on the above map.

AMC435155

When recorded return to:

Attn: Michael Barlow  
BHP Mineral Resources, Inc.  
P.O. Box M  
San Manuel, AZ 85631

**LOCATION NOTICE FOR LODE MINING CLAIM**

NOTICE IS HEREBY GIVEN that the VC 19  
\_\_\_\_\_ lode mining claim has been located  
by BHP Mineral Resources Inc. whose current mailing  
address is P.O. Box M  
San Manuel, Arizona 85631

RECEIVED  
B.L.M. AZ STATE OFFICE  
2015 NOV 24 A 10:32  
PHOENIX, AZ

The general course of this claim is East/West and it is situated in Pinal  
County, Arizona. This claim is 1500 feet in length and 600 feet in width. This claim runs  
from the location monument on which this location notice is posted approximately 1490 feet in a  
easterly direction to the east end line and 10 feet in a westerly direction to the  
west end line. This claim is marked by six monuments, one at each corner and one at the center of each  
end line of the claim.

The location monument on which this notice is posted is situated within Section 7, Township 2  
South, Range 12 East, Gila Salt River Base and Meridian, Arizona and this claim encompasses portions  
of the following quarter section (s), section (s), Township (s) and Range (s) SE 1/4 of the SE 1/4 of Section 7,  
and SW 1/4 of the SW 1/4 of Section 8, Township 2 South, Range 12 East, Gila Salt River Base and Meridian,  
Pinal County, Arizona, Mineral Hill Mining District.

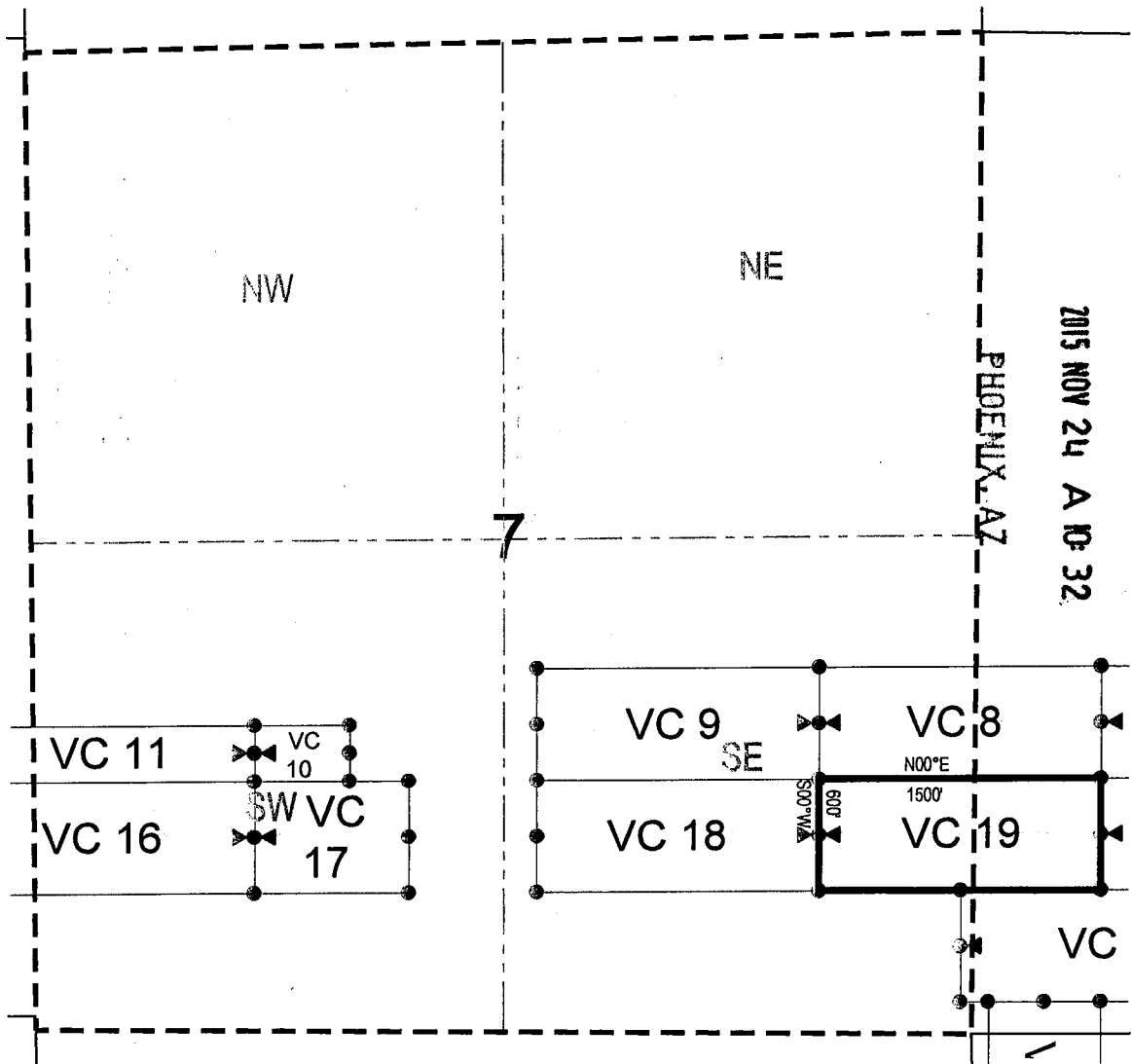
The locality of this claim with reference to some natural object or permanent monument and additional information  
(if any) concerning its locality are as follows: 6627 feet north and 572 feet east from the northeast corner of  
Section 19, Township 2 South, Range 12 East, to the northeast corner of said claim.

DATED AND POSTED on the ground this 29 day of September, 2015

LOCATOR (s) BHP Mineral Resources Inc. AGENT: T. Robert Breen   
P.O. Box M  
San Manuel, AZ 85631


AHC435156

# LODE CLAIM LOCATION MAP



RECEIVED  
 B.L.M. AZ STATE OFFICE  
 2015 NOV 24 A 10:32

AMC435156

● Corner Posts      ▲ Location Monuments      Scale: 1"=1000'      

1. The above map depicts the VC 19 Lode Claim, which is located in the SE 1/4 of the SE 1/4 of Section 7, and SW 1/4 of the SW 1/4 of Section 8, Township 2 South, Range 12 East, Gila and Salt River Base and Meridian, Pinal County, Arizona, Mineral Hill Mining District.
2. The type of corner and location monuments used are wood 2"x2"x48" posts and metal tags with location information written thereon.
3. The bearings and distances in degrees and feet between claim corners are as depicted on the above map.

When recorded return to:  
Attn: Michael Barlow  
BHP Mineral Resources, Inc.  
P.O. Box M  
San Manuel, AZ 85631

**LOCATION NOTICE FOR LODE MINING CLAIM**

NOTICE IS HEREBY GIVEN that the VC 20  
\_\_\_\_\_ lode mining claim has been located  
by BHP Mineral Resources Inc. whose current mailing  
address is P.O. Box M  
San Manuel, Arizona 85631

RECEIVED  
B.L.M. AZ STATE OFFICE  
2015 NOV 24 A 10:32  
PHOENIX, AZ

The general course of this claim is East/West and it is situated in Pinal  
County, Arizona. This claim is 1172 feet in length and 600 feet in width. This claim runs  
from the location monument on which this location notice is posted approximately 1162 feet in a  
easterly direction to the east end line and 10 feet in a westerly direction to the  
west end line. This claim is marked by six monuments, one at each corner and one at the center of each  
end line of the claim.

The location monument on which this notice is posted is situated within Section 8, Township 2  
South, Range 12 East, Gila Salt River Base and Meridian, Arizona and this claim encompasses portions  
of the following quarter section (s), section (s), Township (s) and Range (s) SW 1/4 and SE 1/4 of the SW 1/4  
of Section 8, Township 2 South, Range 12 East, Gila Salt River Base and Meridian, Pinal County, Arizona,  
Mineral Hill Mining District.

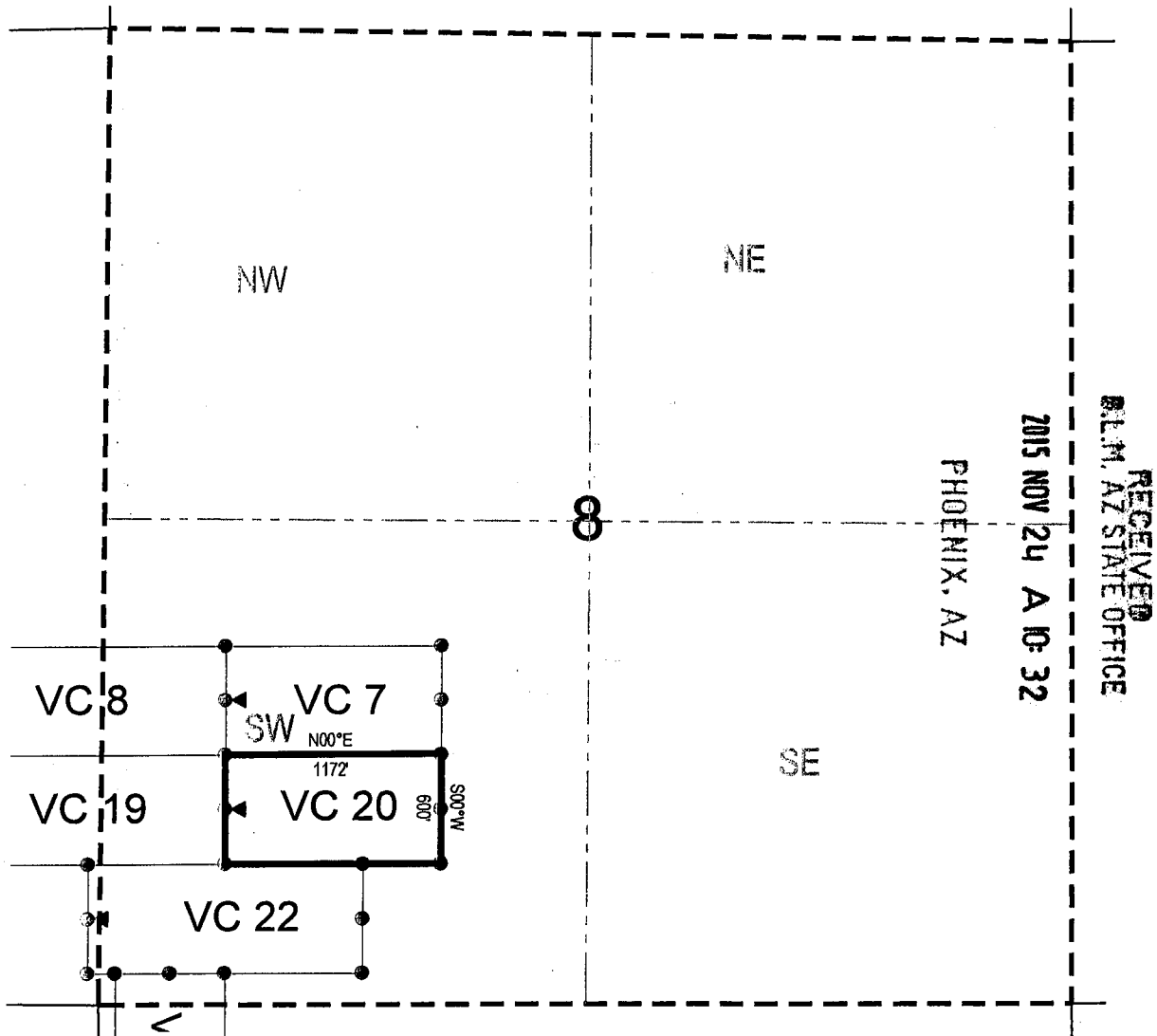
The locality of this claim with reference to some natural object or permanent monument and additional information  
(if any) concerning its locality are as follows: 6627 feet north and 1744 feet east from the northeast corner of  
Section 19, Township 2 South, Range 12 East, to the northeast corner of said claim.

DATED AND POSTED on the ground this 23 day of September, 2015.

LOCATOR (s) BHP Mineral Resources Inc. AGENT: T. Robert Breen /   
P.O. Box M  
San Manuel, AZ 85631

AMC435157

# LODE CLAIM LOCATION MAP



● Corner Posts

▲ Location Monuments

Scale: 1"=1000'



1. The above map depicts the **VC 20** Lode Claim, which is located in the SW 1/4 and SE 1/4 of the SW 1/4 of Section 8, Township 2 South, Range 12 East, Gila and Salt River Base and Meridian, Pinal County, Arizona, Mineral Hill Mining District.
2. The type of corner and location monuments used are wood 2"x2"x48" posts and metal tags with location information written thereon.
3. The bearings and distances in degrees and feet between claim corners are as depicted on the above map.

AN0435157

When recorded return to:

Attn: Michael Barlow  
BHP Mineral Resources, Inc.  
P.O. Box M  
San Manuel, AZ 85631

**LOCATION NOTICE FOR LODE MINING CLAIM**

NOTICE IS HEREBY GIVEN that the VC 22  
\_\_\_\_\_ lode mining claim has been located  
by BHP Mineral Resources Inc. whose current mailing  
address is P.O. Box M  
San Manuel, Arizona 85631

RECEIVED  
B.L.M. AZ STATE OFFICE  
2015 NOV 24 A 10:32  
PHOENIX, AZ


The general course of this claim is East/West and it is situated in Pinal

County, Arizona. This claim is 1500 feet in length and 600 feet in width. This claim runs  
from the location monument on which this location notice is posted approximately 1490 feet in a  
easterly direction to the east end line and 10 feet in a westerly direction to the  
west end line. This claim is marked by six monuments, one at each corner and one at the center of each  
end line of the claim.

The location monument on which this notice is posted is situated within Section 7, Township 2  
South, Range 12 East, Gila Salt River Base and Meridian, Arizona and this claim encompasses portions  
of the following quarter section (s), section (s), Township (s) and Range (s) SE 1/4 of the SE 1/4 of Section 7,  
and SW 1/4 and SE 1/4 of the SW 1/4 of Section 8, Township 2 South, Range 12 East, Gila Salt River Base  
and Meridian, Pinal County, Arizona, Mineral Hill Mining District.

The locality of this claim with reference to some natural object or permanent monument and additional information  
(if any) concerning its locality are as follows: 6027 feet north and 1322 feet east from the northeast corner of  
Section 19, Township 2 South, Range 12 East, to the northeast corner of said claim.

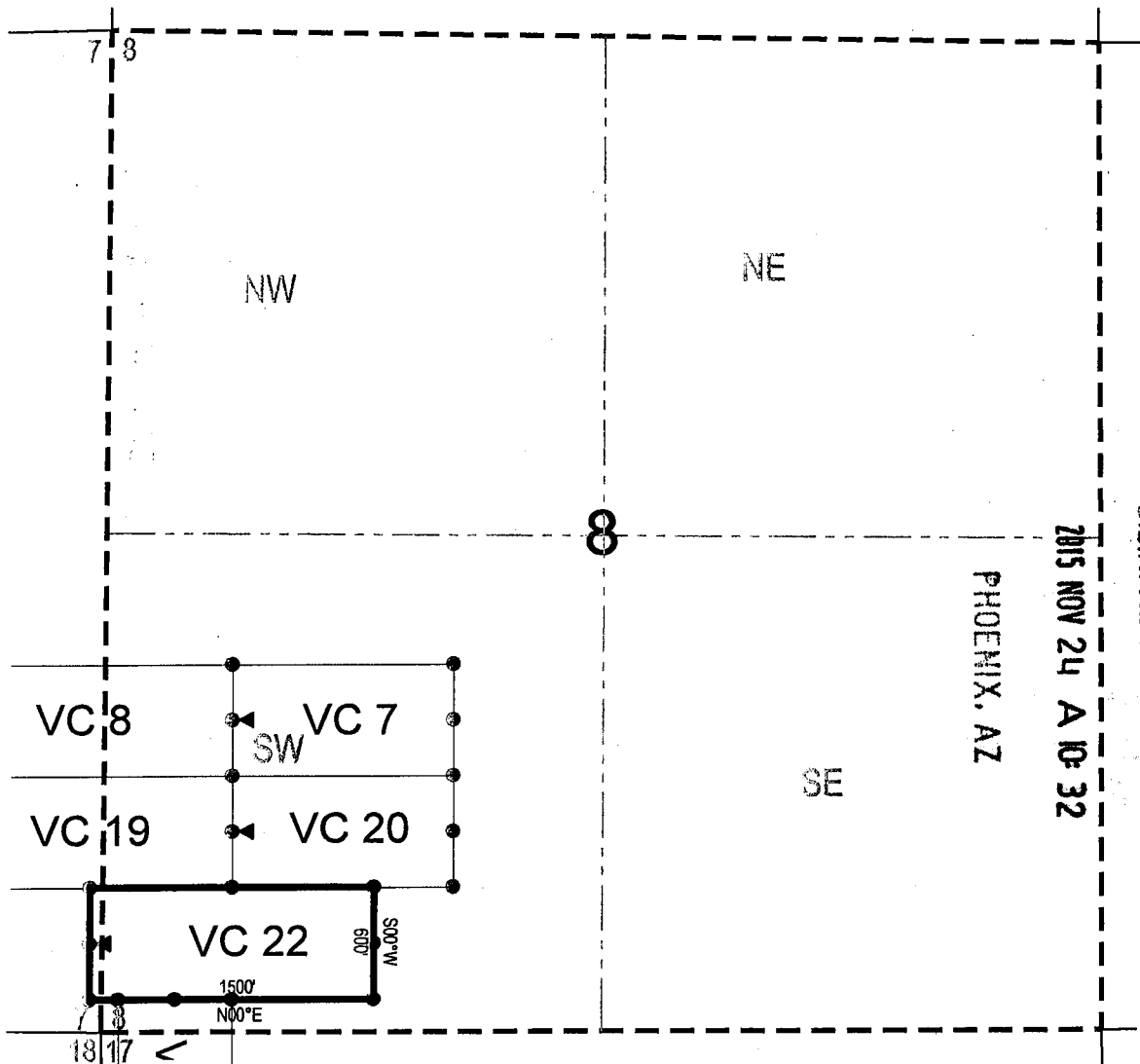
DATED AND POSTED on the ground this 23 day of September, 2015

LOCATOR (s) BHP Mineral Resources Inc. AGENT: T. Robert Breen /   
P.O. Box M  
San Manuel, AZ 85631

AMC435158



# LODE CLAIM LOCATION MAP



● Corner Posts    ▲ Location Monuments    Scale: 1"=1000'



1. The above map depicts the **VC 22** Lode Claim, which is located in the SE 1/4 of the SE 1/4 of Section 7, and SW 1/4 and SE 1/4 of the SW 1/4 of Section 8, Township 2 South, Range 12 East, Gila and Salt River Base and Meridian, Pinal County, Arizona, Mineral Hill Mining District.
2. The type of corner and location monuments used are wood 2"x2"x48" posts and metal tags with location information written thereon.
3. The bearings and distances in degrees and feet between claim corners are as depicted on the above map.

AMC435158

When recorded return to:

Attn: Michael Barlow  
BHP Mineral Resources, Inc.  
P.O. Box M  
San Manuel, AZ 85631

**LOCATION NOTICE FOR LODE MINING CLAIM**

NOTICE IS HEREBY GIVEN that the VC 26  
\_\_\_\_\_ lode mining claim has been located  
by BHP Mineral Resources Inc. whose current mailing  
address is P.O. Box M  
San Manuel, Arizona 85631

RECEIVED  
B.L.M. AZ STATE OFFICE  
2015 NOV 24 A 10:32  
PHOENIX, AZ

The general course of this claim is East/West and it is situated in Pinal  
County, Arizona. This claim is 1118 feet in length and 600 feet in width. This claim runs  
from the location monument on which this location notice is posted approximately 10 feet in a  
easterly direction to the east end line and 1108 feet in a westerly direction to the  
west end line. This claim is marked by six monuments, one at each corner and one at the center of each  
end line of the claim.

The location monument on which this notice is posted is situated within Section 12, Township 2  
South, Range 11 East, Gila Salt River Base and Meridian, Arizona and this claim encompasses portions  
of the following quarter section (s), section (s), Township (s) and Range (s) SE 1/4 and SW 1/4 of the SE 1/4  
of Section 12, Township 2 South, Range 11 East, Gila Salt River Base and Meridian, Pinal County, Arizona,  
Mineral Hill Mining District.

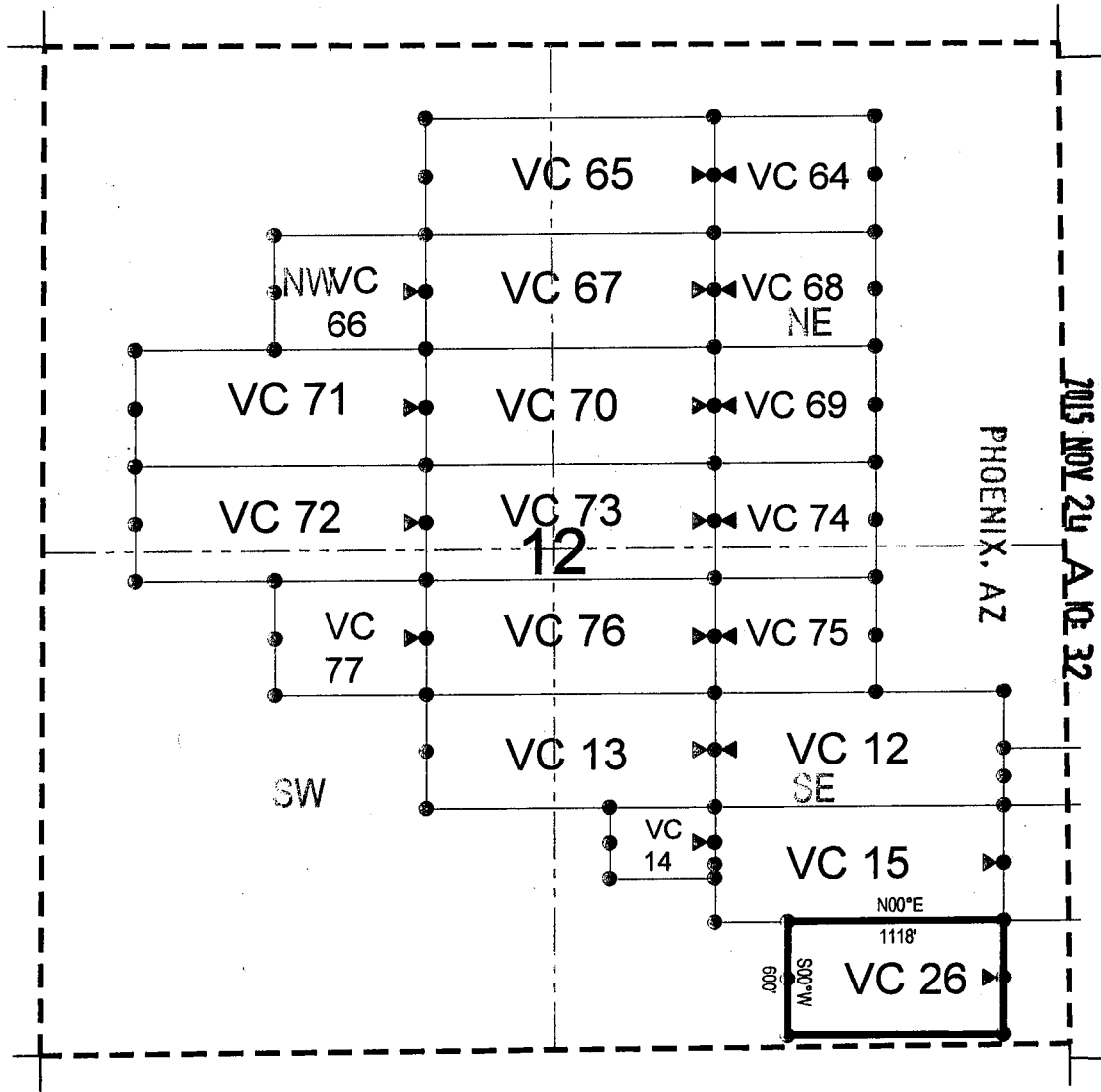
The locality of this claim with reference to some natural object or permanent monument and additional information  
(if any) concerning its locality are as follows: 6027 feet north and 5428 feet west from the northeast corner of  
Section 19, Township 2 South, Range 12 East, to the northeast corner of said claim.

DATED AND POSTED on the ground this 24 day of September, 2015.

LOCATOR (s) BHP Mineral Resources Inc. AGENT: T. Robert Breen /   
P.O. Box M  
San Manuel, AZ 85631

AMC435159

# LODE CLAIM LOCATION MAP



RECEIVED  
BLM, AZ STATE OFFICE

2015 NOV 29 AM 32

● Corner Posts

▲ Location Monuments

Scale: 1"=1000'



1. The above map depicts the VC 26 Lode Claim, which is located in the SE 1/4 and SW 1/4 of the SE 1/4 of Section 12, Township 2 South, Range 11 East, Gila and Salt River Base and Meridian, Pinal County, Arizona, Mineral Hill Mining District.
2. The type of corner and location monuments used are wood 2"x2"x48" posts and metal tags with location information written thereon.
3. The bearings and distances in degrees and feet between claim corners are as depicted on the above map.

AMC435159

When recorded return to:

Attn: Michael Barlow  
BHP Mineral Resources, Inc.  
P.O. Box M  
San Manuel, AZ 85631

**LOCATION NOTICE FOR LODE MINING CLAIM**

NOTICE IS HEREBY GIVEN that the VC 31  
\_\_\_\_\_ lode mining claim has been located  
by BHP Mineral Resources Inc. whose current mailing  
address is P.O. Box M  
San Manuel, Arizona 85631

RECEIVED  
B.L.M. AZ STATE OFFICE  
2015 NOV 24 A 10: 32  
PHOENIX, AZ

The general course of this claim is North/South and it is situated in Pinal

County, Arizona. This claim is 1200 feet in length and 600 feet in width. This claim runs  
from the location monument on which this location notice is posted approximately 1190 feet in a  
northerly direction to the north end line and 10 feet in a southerly direction to the  
south end line. This claim is marked by six monuments, one at each corner and one at the center of each  
end line of the claim.

The location monument on which this notice is posted is situated within Section 17, Township 2  
South, Range 12 East, Gila Salt River Base and Meridian, Arizona and this claim encompasses portions  
of the following quarter section (s), section (s), Township (s) and Range (s) NW 1/4 of the NW 1/4 of Section  
17, and SW 1/4 of the SW 1/4 of Section 8, Township 2 South, Range 12 East, Gila Salt River Base and  
Meridian, Pinal County, Arizona, Mineral Hill Mining District.

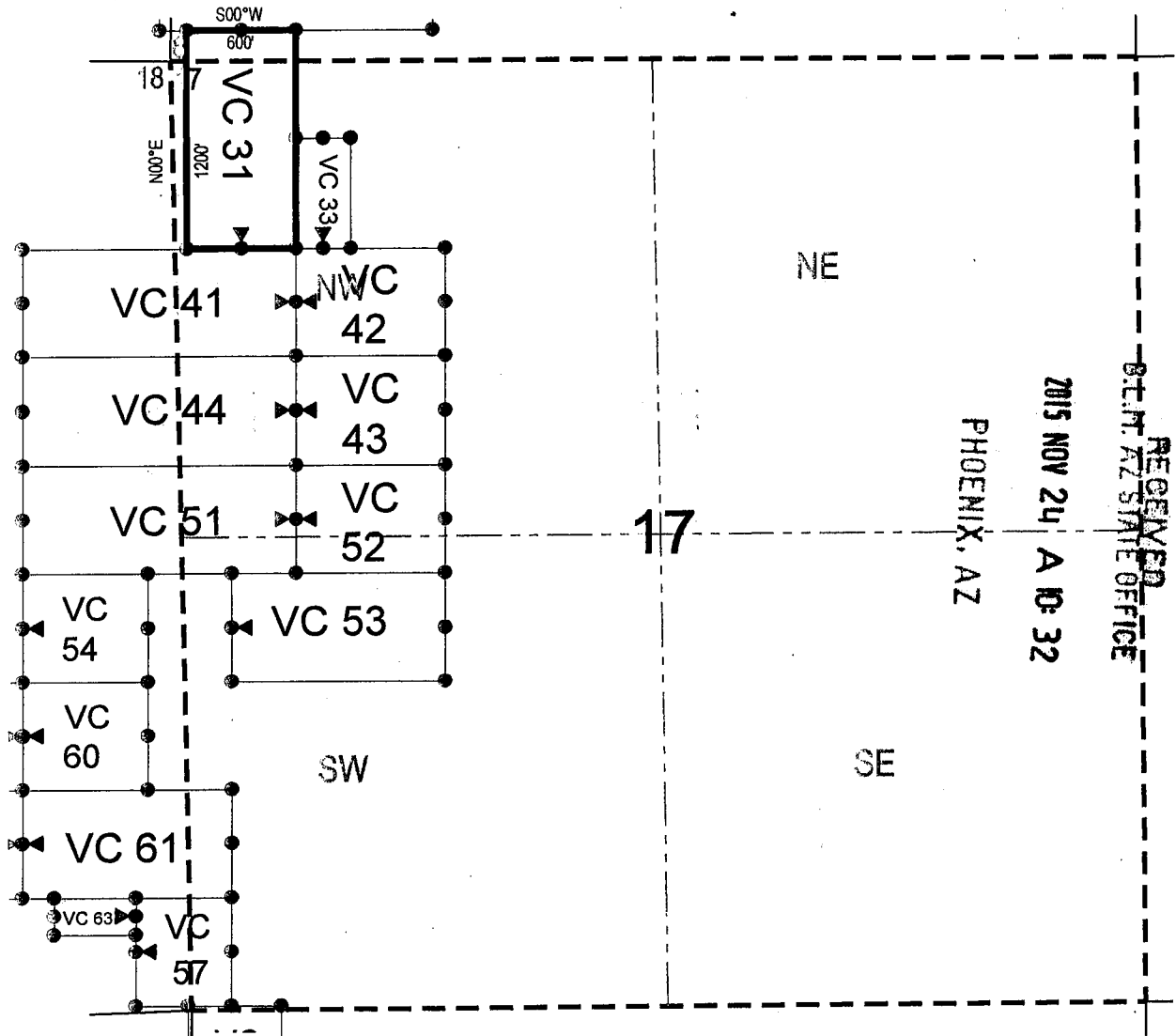
The locality of this claim with reference to some natural object or permanent monument and additional information  
(if any) concerning its locality are as follows: 5427 feet north and 572 feet east from the northeast corner of  
Section 19, Township 2 South, Range 12 East, to the northeast corner of said claim.

DATED AND POSTED on the ground this 17 day of September, 2015

LOCATOR (s) BHP Mineral Resources Inc. AGENT: T. Robert Breen /   
P.O. Box M  
San Manuel, AZ 85631

AMC435160

# LODE CLAIM LOCATION MAP



AHC435160

● Corner Posts      ▲ Location Monuments      Scale: 1"=1000'



1. The above map depicts the VC 31 Lode Claim, which is located in the NW 1/4 of the NW 1/4 of Section 17, and SW 1/4 of the SW 1/4 of Section 8, Township 2 South, Range 12 East, Gila and Salt River Base and Meridian, Pinal County, Arizona, Mineral Hill Mining District.
2. The type of corner and location monuments used are wood 2"x2"x48" posts and metal tags with location information written thereon.
3. The bearings and distances in degrees and feet between claim corners are as depicted on the above map.

When recorded return to:

Attn: Michael Barlow  
BHP Mineral Resources, Inc.  
P.O. Box M  
San Manuel, AZ 85631

**LOCATION NOTICE FOR LODE MINING CLAIM**

NOTICE IS HEREBY GIVEN that the VC 33  
\_\_\_\_\_ lode mining claim has been located  
by BHP Mineral Resources Inc. whose current mailing  
address is P.O. Box M  
San Manuel, Arizona 85631

RECEIVED  
B.L.M.  
AZ STATE OFFICE  
2015 NOV 24 A 10 32  
PHOENIX, AZ

The general course of this claim is North/South and it is situated in Pinal  
County, Arizona. This claim is 600 feet in length and 300 feet in width. This claim runs  
from the location monument on which this location notice is posted approximately 590 feet in a  
northerly direction to the north end line and 10 feet in a southerly direction to the  
south end line. This claim is marked by six monuments, one at each corner and one at the center of each  
end line of the claim.

The location monument on which this notice is posted is situated within Section 17, Township 2  
South, Range 12 East, Gila Salt River Base and Meridian, Arizona and this claim encompasses portions  
of the following quarter section (s), section (s), Township (s) and Range (s) NW 1/4 of the NW 1/4 of Section  
17, Township 2 South, Range 12 East, Gila Salt River Base and Meridian, Pinal County, Arizona, Mineral Hill  
Mining District.

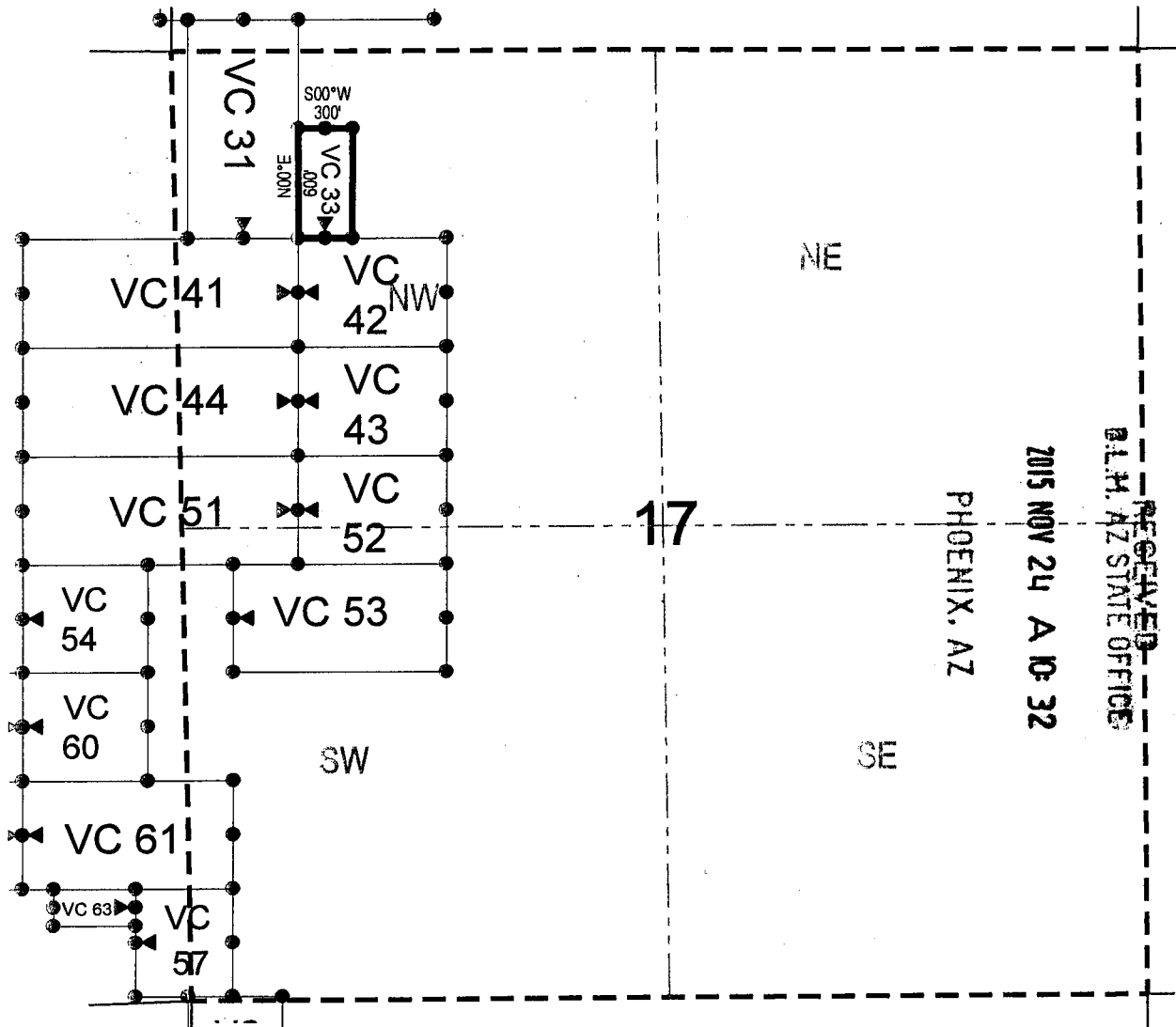
The locality of this claim with reference to some natural object or permanent monument and additional information  
(if any) concerning its locality are as follows: 4827 feet north and 872 feet east from the northeast corner of  
Section 19, Township 2 South, Range 12 East, to the northeast corner of said claim.

DATED AND POSTED on the ground this 17 day of September, 2015

LOCATOR (s) BHP Mineral Resources Inc. AGENT: T. Robert Breen / [Signature]  
P.O. Box M  
San Manuel, AZ 85631

AHC435161

# LODE CLAIM LOCATION MAP



● Corner Posts      ▲ Location Monuments      Scale: 1"=1000'



1. The above map depicts the **VC 33** Lode Claim, which is located in the NW 1/4 of the NW 1/4 of Section 17, Township 2 South, Range 12 East, Gila and Salt River Base and Meridian, Pinal County, Arizona, Mineral Hill Mining District.
2. The type of corner and location monuments used are wood 2"x2"x48" posts and metal tags with location information written thereon.
3. The bearings and distances in degrees and feet between claim corners are as depicted on the above map.

AMC4351611

When recorded return to:

Attn: Michael Barlow  
BHP Mineral Resources, Inc.  
P.O. Box M  
San Manuel, AZ 85631

**LOCATION NOTICE FOR LODE MINING CLAIM**

NOTICE IS HEREBY GIVEN that the VC 41  
\_\_\_\_\_ lode mining claim has been located  
by BHP Mineral Resources Inc. whose current mailing  
address is P.O. Box M  
San Manuel, Arizona 85631


RECEIVED  
B.L.M. AZ STATE OFFICE  
2015 NOV 24 A 10:32  
PHOENIX, AZ

The general course of this claim is East/West and it is situated in Pinal  
County, Arizona. This claim is 1500 feet in length and 600 feet in width. This claim runs  
from the location monument on which this location notice is posted approximately 10 feet in a  
easterly direction to the east end line and 1490 feet in a westerly direction to the  
west end line. This claim is marked by six monuments, one at each corner and one at the center of each  
end line of the claim.

The location monument on which this notice is posted is situated within Section 17, Township 2  
South, Range 12 East, Gila Salt River Base and Meridian, Arizona and this claim encompasses portions  
of the following quarter section (s), section (s), Township (s) and Range (s) SW 1/4 and NW 1/4 of the NW 1/4  
of Section 17, and NE 1/4 and SE 1/4 of the NE 1/4 of Section 18, Township 2 South, Range 12 East, Gila Salt  
River Base and Meridian, Pinal County, Arizona, Mineral Hill Mining District.

The locality of this claim with reference to some natural object or permanent monument and additional information  
(if any) concerning its locality are as follows: 4227 feet north and 572 feet east from the northeast corner of  
Section 19, Township 2 South, Range 12 East, to the northeast corner of said claim.

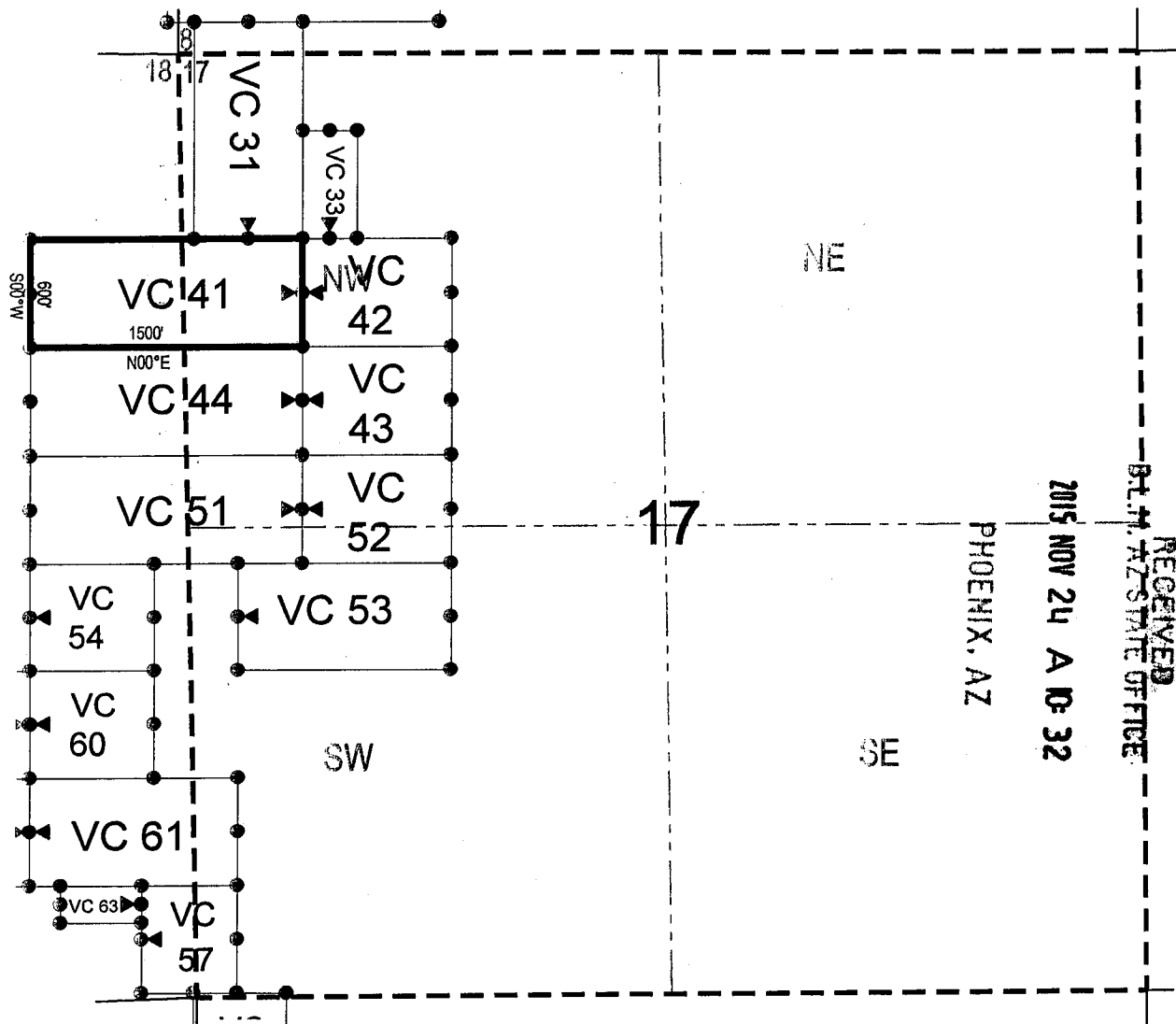
DATED AND POSTED on the ground this 17 day of September, 2015

LOCATOR (s) BHP Mineral Resources Inc. AGENT: T. Robert Breen /   
P.O. Box M  
San Manuel, AZ 85631

AMC435162



# LODE CLAIM LOCATION MAP



● Corner Posts      ▲ Location Monuments      Scale: 1"=1000'



1. The above map depicts the VC 41 Lode Claim, which is located in the SW 1/4 and NW 1/4 of the NW 1/4 of Section 17, and NE 1/4 and SE 1/4 of the NE 1/4 of Section 18, Township 2 South, Range 12 East, Gila and Salt River Base and Meridian, Pinal County, Arizona, Mineral Hill Mining District.
2. The type of corner and location monuments used are wood 2"x2"x48" posts and metal tags with location information written thereon.
3. The bearings and distances in degrees and feet between claim corners are as depicted on the above map.

AMC435162

When recorded return to:

Attn: Michael Barlow  
BHP Mineral Resources, Inc.  
P.O. Box M  
San Manuel, AZ 85631

**LOCATION NOTICE FOR LODE MINING CLAIM**

NOTICE IS HEREBY GIVEN that the VC 42  
\_\_\_\_\_ lode mining claim has been located  
by BHP Mineral Resources Inc. whose current mailing  
address is P.O. Box M  
San Manuel, Arizona 85631


RECEIVED  
BLM, AZ STATE OFFICE  
2015 NOV 24 A 10:32  
PHOENIX, AZ

The general course of this claim is East/West and it is situated in Pinal  
County, Arizona. This claim is 820 feet in length and 600 feet in width. This claim runs  
from the location monument on which this location notice is posted approximately 810 feet in a  
easterly direction to the east end line and 10 feet in a westerly direction to the  
west end line. This claim is marked by six monuments, one at each corner and one at the center of each  
end line of the claim.

The location monument on which this notice is posted is situated within Section 17, Township 2  
South, Range 12 East, Gila Salt River Base and Meridian, Arizona and this claim encompasses portions  
of the following quarter section (s), section (s), Township (s) and Range (s) SW 1/4, SE 1/4, NE 1/4 and NW  
1/4 of the NW 1/4 of Section 17, Township 2 South, Range 12 East, Gila Salt River Base and Meridian, Pinal  
County, Arizona, Mineral Hill Mining District.

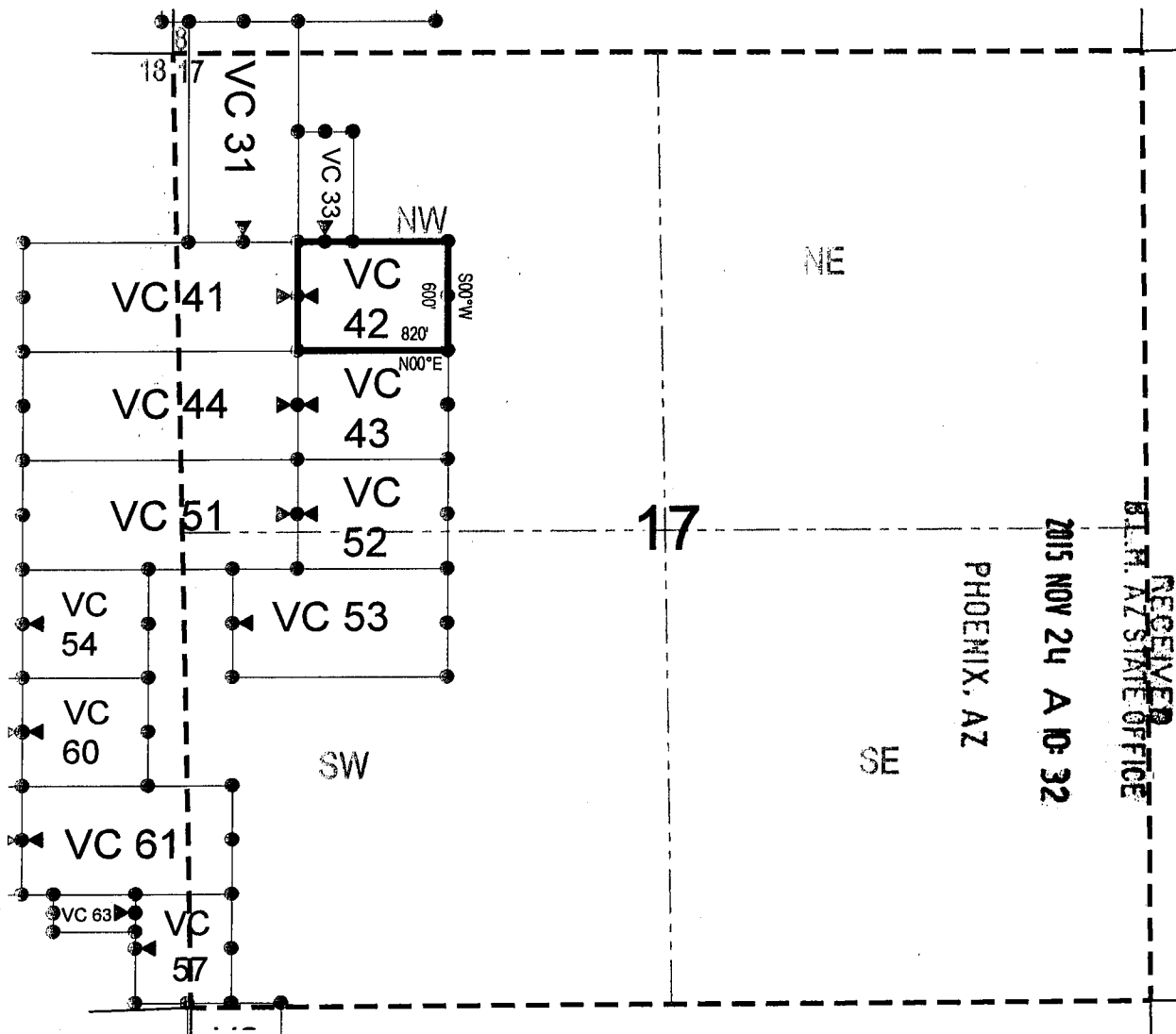
The locality of this claim with reference to some natural object or permanent monument and additional information  
(if any) concerning its locality are as follows: 4227 feet north and 1392 feet east from the northeast corner of  
Section 19, Township 2 South, Range 12 East, to the northeast corner of said claim.

DATED AND POSTED on the ground this 17 day of September, 2015

LOCATOR (s) BHP Mineral Resources Inc. AGENT: T. Robert Breen /   
P.O. Box M  
San Manuel, AZ 85631

AMC435163

# LODE CLAIM LOCATION MAP



● Corner Posts      ▲ Location Monuments      Scale: 1"=1000'



1. The above map depicts the VC 42 Lode Claim, which is located in the SW 1/4, SE 1/4, NE 1/4 and NW 1/4 of the NW 1/4 of Section 17, Township 2 South, Range 12 East, Gila and Salt River Base and Meridian, Pinal County, Arizona, Mineral Hill Mining District.
2. The type of corner and location monuments used are wood 2"x2"x48" posts and metal tags with location information written thereon.
3. The bearings and distances in degrees and feet between claim corners are as depicted on the above map.

RECEIVED  
 BLM, AZ STATE OFFICE  
 2015 NOV 24 A 10:32  
 PHOENIX, AZ

AMC435163

When recorded return to:

Attn: Michael Barlow  
BHP Mineral Resources, Inc.  
P.O. Box M  
San Manuel, AZ 85631

**LOCATION NOTICE FOR LODE MINING CLAIM**

NOTICE IS HEREBY GIVEN that the VC 43  
\_\_\_\_\_ lode mining claim has been located  
by BHP Mineral Resources Inc. whose current mailing  
address is P.O. Box M  
San Manuel, Arizona 85631

RECEIVED  
B.L.M. AZ STATE OFFICE  
2015 NOV 24 A 10:32  
PHOENIX, AZ

The general course of this claim is East/West and it is situated in Pinal  
County, Arizona. This claim is 820 feet in length and 600 feet in width. This claim runs  
from the location monument on which this location notice is posted approximately 810 feet in a  
easterly direction to the east end line and 10 feet in a westerly direction to the  
west end line. This claim is marked by six monuments, one at each corner and one at the center of each  
end line of the claim.

The location monument on which this notice is posted is situated within Section 17, Township 2  
South, Range 12 East, Gila Salt River Base and Meridian, Arizona and this claim encompasses portions  
of the following quarter section (s), section (s), Township (s) and Range (s) SW 1/4 and SE 1/4 of the NW 1/4  
of Section 17, Township 2 South, Range 12 East, Gila Salt River Base and Meridian, Pinal County, Arizona,  
Mineral Hill Mining District.

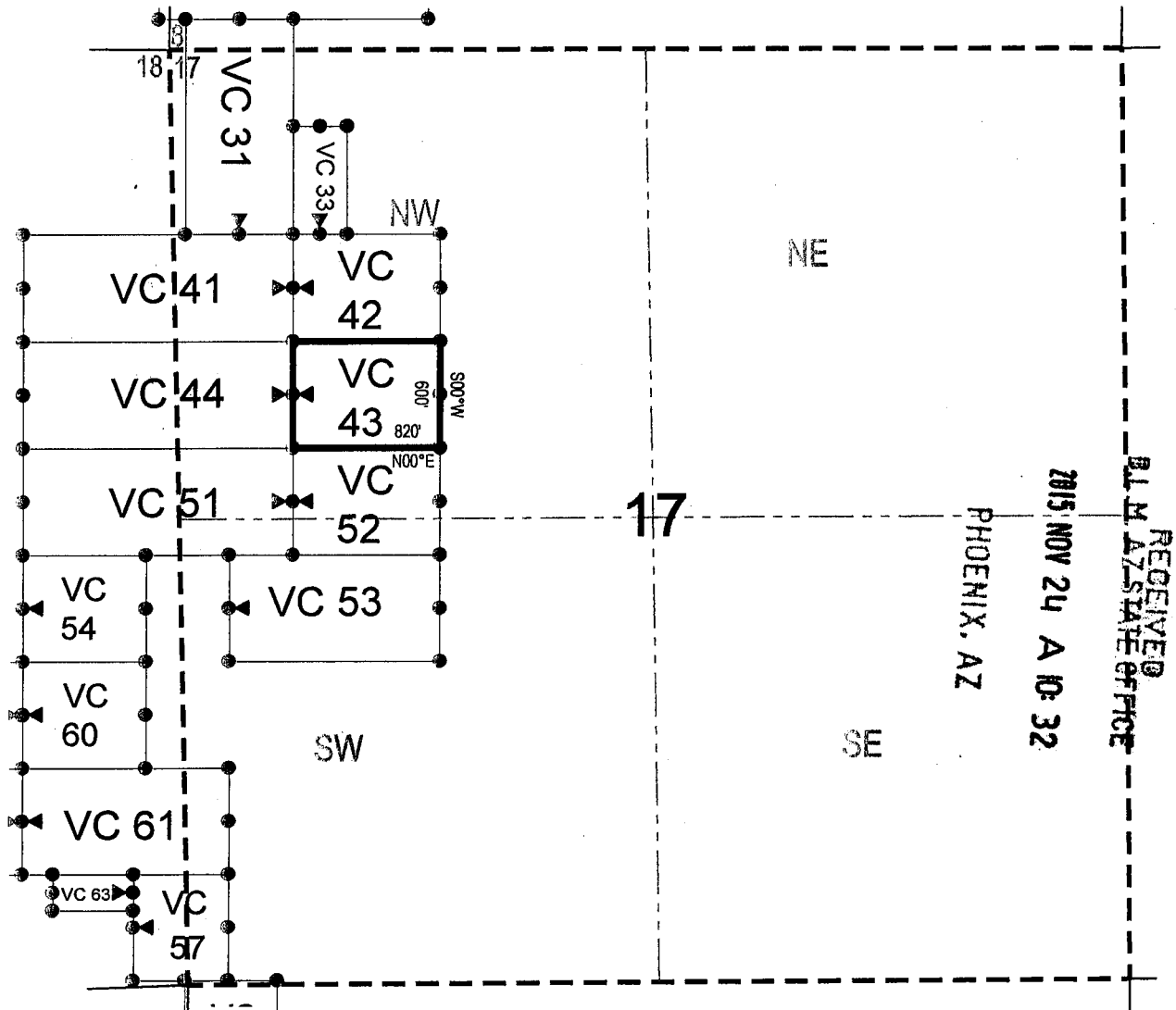
The locality of this claim with reference to some natural object or permanent monument and additional information  
(if any) concerning its locality are as follows: 3627 feet north and 1392 feet east from the northeast corner of  
Section 19, Township 2 South, Range 12 East, to the northeast corner of said claim.

DATED AND POSTED on the ground this 17 day of September, 2015

LOCATOR (s) BHP Mineral Resources Inc. AGENT: T. Robert Breen /   
P.O. Box M  
San Manuel, AZ 85631

AMC435164

# LODE CLAIM LOCATION MAP



● Corner Posts    ▲ Location Monuments    Scale: 1"=1000'



1. The above map depicts the VC 43 Lode Claim, which is located in the SW 1/4 and SE 1/4 of the NW 1/4 of Section 17, Township 2 South, Range 12 East, Gila and Salt River Base and Meridian, Pinal County, Arizona, Mineral Hill Mining District.
2. The type of corner and location monuments used are wood 2"x2"x48" posts and metal tags with location information written thereon.
3. The bearings and distances in degrees and feet between claim corners are as depicted on the above map.

RECEIVED  
 BLM AZ STATE OFFICE  
 2015 NOV 24 A 10:32  
 PHOENIX, AZ

AN0435164

When recorded return to:

Attn: Michael Barlow  
BHP Mineral Resources, Inc.  
P.O. Box M  
San Manuel, AZ 85631

**LOCATION NOTICE FOR LODE MINING CLAIM**

NOTICE IS HEREBY GIVEN that the VC 44  
\_\_\_\_\_ lode mining claim has been located  
by BHP Mineral Resources Inc. whose current mailing  
address is P.O. Box M  
San Manuel, Arizona 85631

RECEIVED  
B.L.M. AZ STATE OFFICE  
2015 NOV 24 A 10:32  
PHOENIX, AZ

The general course of this claim is East/West and it is situated in Pinal  
County, Arizona. This claim is 1500 feet in length and 600 feet in width. This claim runs  
from the location monument on which this location notice is posted approximately 10 feet in a  
easterly direction to the east end line and 1490 feet in a westerly direction to the  
west end line. This claim is marked by six monuments, one at each corner and one at the center of each  
end line of the claim.

The location monument on which this notice is posted is situated within Section 17, Township 2  
South, Range 12 East, Gila Salt River Base and Meridian, Arizona and this claim encompasses portions  
of the following quarter section (s), section (s), Township (s) and Range (s) SW 1/4 of the NW 1/4 of Section  
17, and SE 1/4 of the NE 1/4 of Section 18, Township 2 South, Range 12 East, Gila Salt River Base and  
Meridian, Pinal County, Arizona, Mineral Hill Mining District.

The locality of this claim with reference to some natural object or permanent monument and additional information  
(if any) concerning its locality are as follows: 3627 feet north and 572 feet east from the northeast corner of  
Section 19, Township 2 South, Range 12 East, to the northeast corner of said claim.

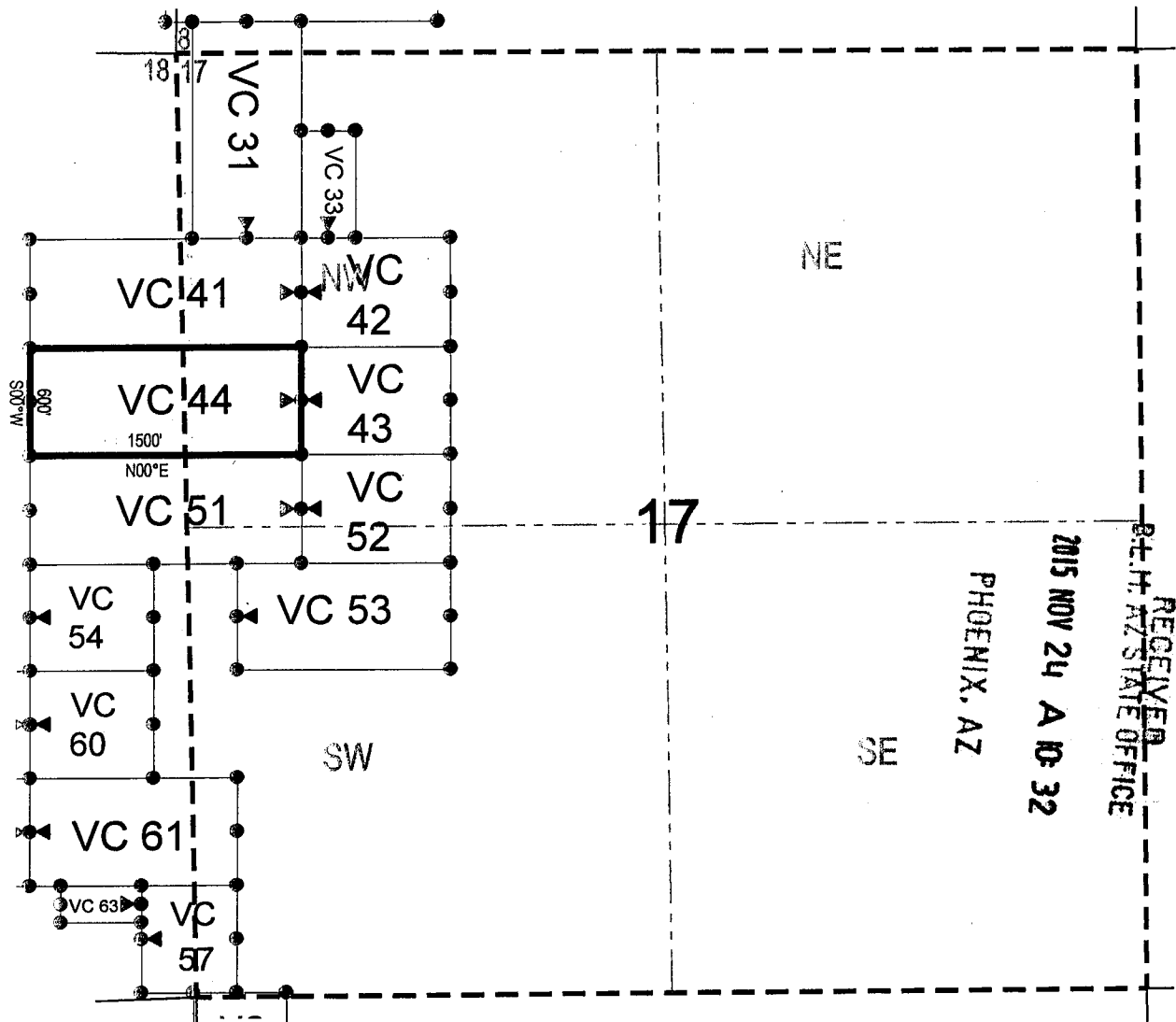
DATED AND POSTED on the ground this 17 day of September, 2015

LOCATOR (s) BHP Mineral Resources Inc. AGENT: T. Robert Breen /  
P.O. Box M  
San Manuel, AZ 85631



AMC 435165

# LODE CLAIM LOCATION MAP



● Corner Posts      ▲ Location Monuments      Scale: 1"=1000'



1. The above map depicts the **VC 44** Lode Claim, which is located in the SW 1/4 of the NW 1/4 of Section 17, and SE 1/4 of the NE 1/4 of Section 18, Township 2 South, Range 12 East, Gila and Salt River Base and Meridian, Pinal County, Arizona, Mineral Hill Mining District.
2. The type of corner and location monuments used are wood 2"x2"x48" posts and metal tags with location information written thereon.
3. The bearings and distances in degrees and feet between claim corners are as depicted on the above map.

AN0435165

When recorded return to:

Attn: Michael Barlow  
BHP Mineral Resources, Inc.  
P.O. Box M  
San Manuel, AZ 85631

**LOCATION NOTICE FOR LODE MINING CLAIM**

NOTICE IS HEREBY GIVEN that the VC 51  
\_\_\_\_\_ lode mining claim has been located  
by BHP Mineral Resources Inc. whose current mailing  
address is P.O. Box M  
San Manuel, Arizona 85631

RECEIVED  
BLM, AZ STATE OFFICE  
2015 NOV 24 A 10:32  
PHOENIX, AZ

The general course of this claim is East/West and it is situated in Pinal  
County, Arizona. This claim is 1500 feet in length and 600 feet in width. This claim runs  
from the location monument on which this location notice is posted approximately 10 feet in a  
easterly direction to the east end line and 1490 feet in a westerly direction to the  
west end line. This claim is marked by six monuments, one at each corner and one at the center of each  
end line of the claim.

The location monument on which this notice is posted is situated within Section 17, Township 2  
South, Range 12 East, Gila Salt River Base and Meridian, Arizona and this claim encompasses portions  
of the following quarter section (s), section (s), Township (s) and Range (s) SW 1/4 of the NW 1/4 and NW 1/4  
of the SW 1/4 of Section 17, and SE 1/4 of the NE 1/4 and NE 1/4 of the SE 1/4 of Section 18, Township 2  
South, Range 12 East, Gila Salt River Base and Meridian, Pinal County, Arizona, Mineral Hill Mining District.

The locality of this claim with reference to some natural object or permanent monument and additional information  
(if any) concerning its locality are as follows: 3027 feet north and 572 feet east from the northeast corner of  
Section 19, Township 2 South, Range 12 East, to the northeast corner of said claim.

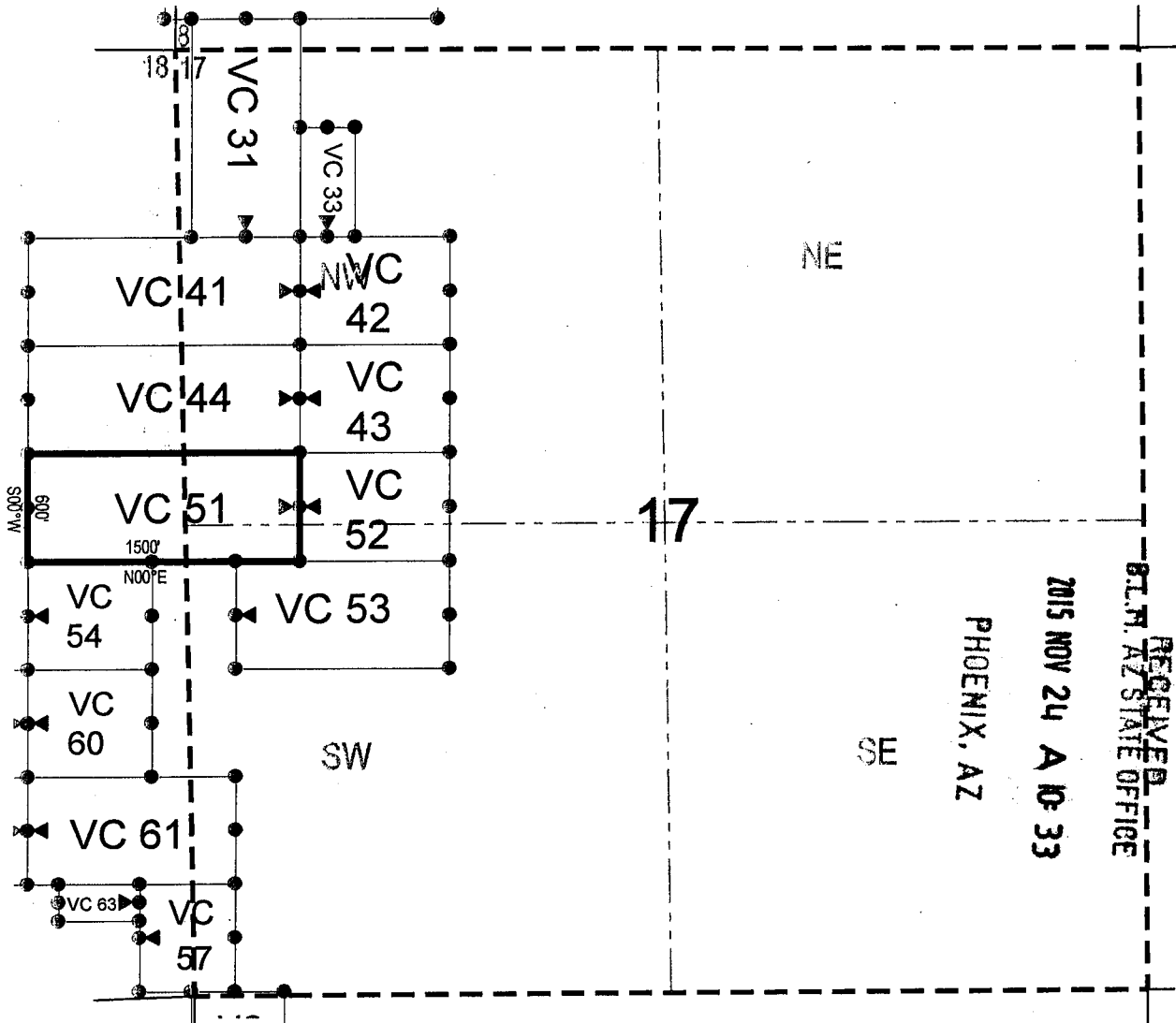
DATED AND POSTED on the ground this 17 day of September, 2015

LOCATOR (s) BHP Mineral Resources Inc. AGENT: T. Robert Breen   
P.O. Box M  
San Manuel, AZ 85631

AMC435166



# LODE CLAIM LOCATION MAP



● Corner Posts      ▲ Location Monuments      Scale: 1"=1000'



1. The above map depicts the **VC 51** Lode Claim, which is located in the SW 1/4 of the NW 1/4 and NW 1/4 of the SW 1/4 of Section 17, and SE 1/4 of the NE 1/4 and NE 1/4 of the SE 1/4 of Section 18, Township 2 South, Range 12 East, Gila and Salt River Base and Meridian, Pinal County, Arizona, Mineral Hill Mining District.
2. The type of corner and location monuments used are wood 2"x2"x48" posts and metal tags with location information written thereon.
3. The bearings and distances in degrees and feet between claim corners are as depicted on the above map.

AMC435166

When recorded return to:

Attn: Michael Barlow  
BHP Mineral Resources, Inc.  
P.O. Box M  
San Manuel, AZ 85631

**LOCATION NOTICE FOR LODE MINING CLAIM**

NOTICE IS HEREBY GIVEN that the VC 52  
\_\_\_\_\_ lode mining claim has been located  
by BHP Mineral Resources Inc. whose current mailing  
address is P.O. Box M  
San Manuel, Arizona 85631

RECEIVED  
M.M. AZ STATE OFFICE  
2015 NOV 24 A 10:33  
PHOENIX, AZ

The general course of this claim is East/West and it is situated in Pinal

County, Arizona. This claim is 820 feet in length and 600 feet in width. This claim runs  
from the location monument on which this location notice is posted approximately 810 feet in a  
easterly direction to the east end line and 10 feet in a westerly direction to the  
west end line. This claim is marked by six monuments, one at each corner and one at the center of each  
end line of the claim.

The location monument on which this notice is posted is situated within Section 17, Township 2  
South, Range 12 East, Gila Salt River Base and Meridian, Arizona and this claim encompasses portions  
of the following quarter section (s), section (s), Township (s) and Range (s) SW 1/4 and SE 1/4 of the NW 1/4,  
and NW 1/4 and NE 1/4 of the SW 1/4 of Section 17, Township 2 South, Range 12 East, Gila Salt River Base  
and Meridian, Pinal County, Arizona, Mineral Hill Mining District.

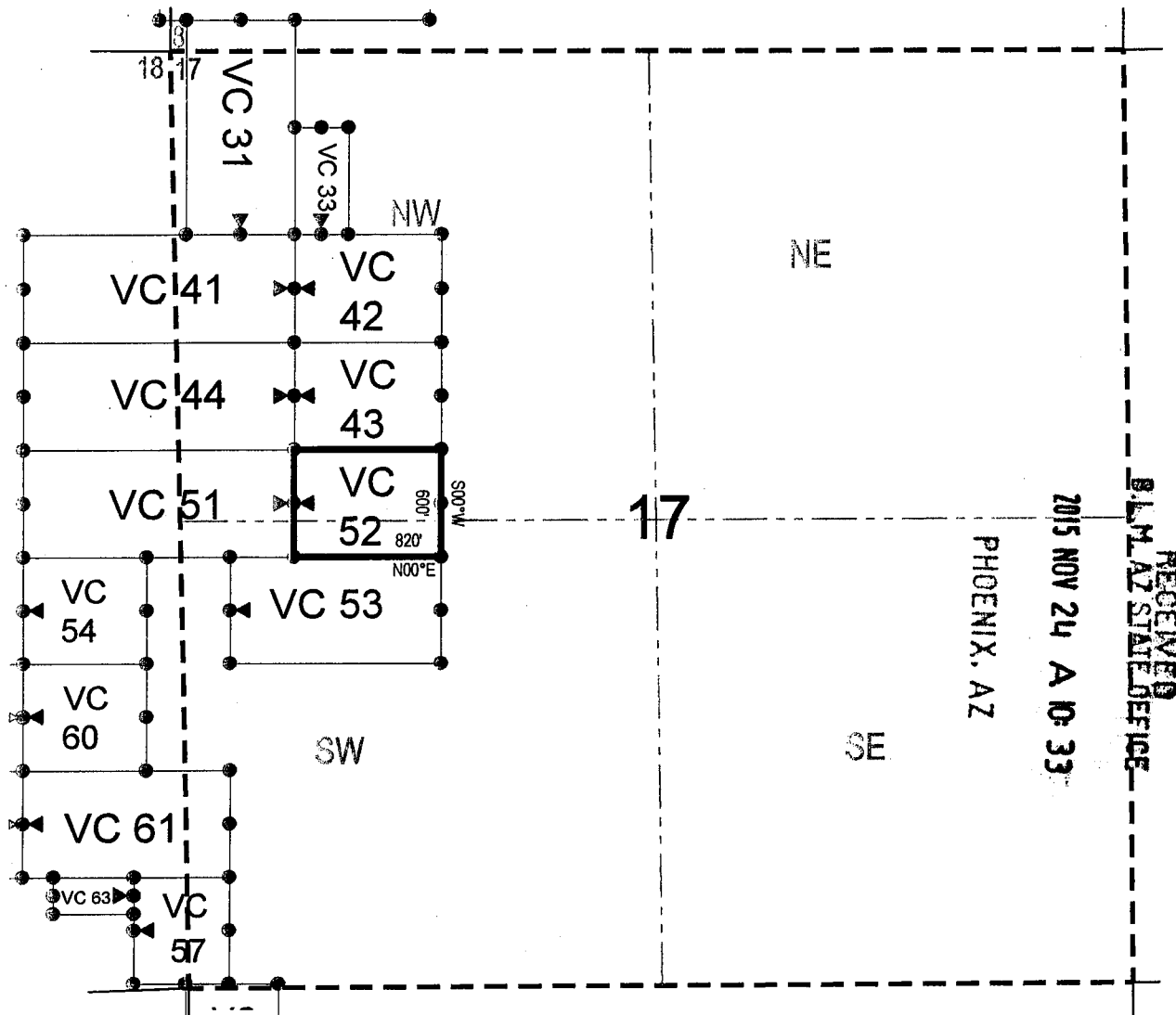
The locality of this claim with reference to some natural object or permanent monument and additional information  
(if any) concerning its locality are as follows: 3027 feet north and 1392 feet east from the northeast corner of  
Section 19, Township 2 South, Range 12 East, to the northeast corner of said claim.

DATED AND POSTED on the ground this 17 day of September, 2015.

LOCATOR (s) BHP Mineral Resources Inc. AGENT: T. Robert Breen / [Signature]  
P.O. Box M  
San Manuel, AZ 85631

AMC435167

# LODE CLAIM LOCATION MAP



● Corner Posts      ▲ Location Monuments      Scale: 1"=1000'



1. The above map depicts the **VC 52** Lode Claim, which is located in the SW 1/4 and SE 1/4 of the NW 1/4, and NW 1/4 and NE 1/4 of the SW 1/4 of Section 17, Township 2 South, Range 12 East, Gila and Salt River Base and Meridian, Pinal County, Arizona, Mineral Hill Mining District.
2. The type of corner and location monuments used are wood 2"x2"x48" posts and metal tags with location information written thereon.
3. The bearings and distances in degrees and feet between claim corners are as depicted on the above map.

AMC435167

When recorded return to:

Attn: Michael Barlow  
BHP Mineral Resources, Inc.  
P.O. Box M  
San Manuel, AZ 85631

**LOCATION NOTICE FOR LODE MINING CLAIM**

NOTICE IS HEREBY GIVEN that the VC 53  
\_\_\_\_\_ lode mining claim has been located  
by BHP Mineral Resources Inc. whose current mailing  
address is P.O. Box M  
San Manuel, Arizona 85631

RECEIVED  
B.L.H. AZ STATE OFFICE  
2015 NOV 24 A 10: 33  
PHOENIX, AZ

The general course of this claim is East/West and it is situated in Pinal  
County, Arizona. This claim is 1174 feet in length and 600 feet in width. This claim runs  
from the location monument on which this location notice is posted approximately 1164 feet in a  
easterly direction to the east end line and 10 feet in a westerly direction to the  
west end line. This claim is marked by six monuments, one at each corner and one at the center of each  
end line of the claim.

The location monument on which this notice is posted is situated within Section 17, Township 2  
South, Range 12 East, Gila Salt River Base and Meridian, Arizona and this claim encompasses portions  
of the following quarter section (s), section (s), Township (s) and Range (s) NW 1/4 and NE 1/4 of the SW 1/4  
of Section 17, Township 2 South, Range 12 East, Gila Salt River Base and Meridian, Pinal County, Arizona,  
Mineral Hill Mining District.

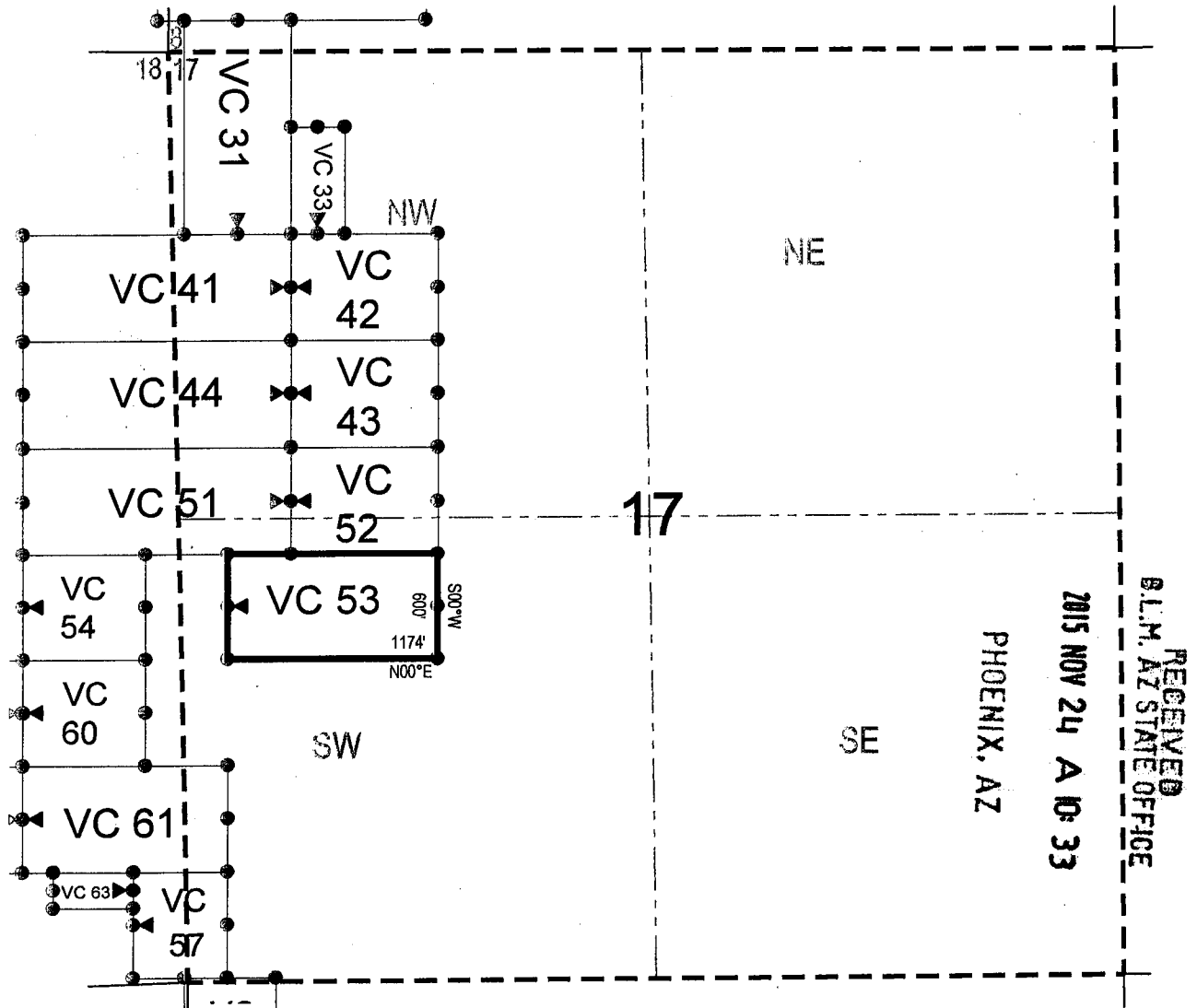
The locality of this claim with reference to some natural object or permanent monument and additional information  
(if any) concerning its locality are as follows: 2427 feet north and 1392 feet east from the northeast corner of  
Section 19, Township 2 South, Range 12 East, to the northeast corner of said claim.

DATED AND POSTED on the ground this 17 day of September, 2015.

LOCATOR (s) BHP Mineral Resources Inc. AGENT: T. Robert Breen /   
P.O. Box M  
San Manuel, AZ 85631

AMC435168

# LODE CLAIM LOCATION MAP



RECEIVED  
 B.L.M. AZ STATE OFFICE  
 2015 NOV 24 A 10:33  
 PHOENIX, AZ

AMC 435168

● Corner Posts      ▲ Location Monuments      Scale: 1"=1000'



1. The above map depicts the VC 53 Lode Claim, which is located in the NW 1/4 and NE 1/4 of the SW 1/4 of Section 17, Township 2 South, Range 12 East, Gila and Salt River Base and Meridian, Pinal County, Arizona, Mineral Hill Mining District.
2. The type of corner and location monuments used are wood 2"x2"x48" posts and metal tags with location information written thereon.
3. The bearings and distances in degrees and feet between claim corners are as depicted on the above map.

When recorded return to:

Attn: Michael Barlow  
BHP Mineral Resources, Inc.  
P.O. Box M  
San Manuel, AZ 85631

**LOCATION NOTICE FOR LODE MINING CLAIM**

NOTICE IS HEREBY GIVEN that the VC 54  
\_\_\_\_\_ lode mining claim has been located  
by BHP Mineral Resources Inc. whose current mailing  
address is P.O. Box M  
San Manuel, Arizona 85631

RECEIVED  
BLM, AZ STATE OFFICE  
2015 NOV 24 A 10:33  
PHOENIX, AZ

The general course of this claim is East/West and it is situated in Pinal  
County, Arizona. This claim is 685 feet in length and 600 feet in width. This claim runs  
from the location monument on which this location notice is posted approximately 675 feet in a  
easterly direction to the east end line and 10 feet in a westerly direction to the  
west end line. This claim is marked by six monuments, one at each corner and one at the center of each  
end line of the claim.

The location monument on which this notice is posted is situated within Section 18, Township 2  
South, Range 12 East, Gila Salt River Base and Meridian, Arizona and this claim encompasses portions  
of the following quarter section (s), section (s), Township (s) and Range (s) NE 1/4 of the SE 1/4 of Section 18,  
Township 2 South, Range 12 East, Gila Salt River Base and Meridian, Pinal County, Arizona, Mineral Hill  
Mining District.

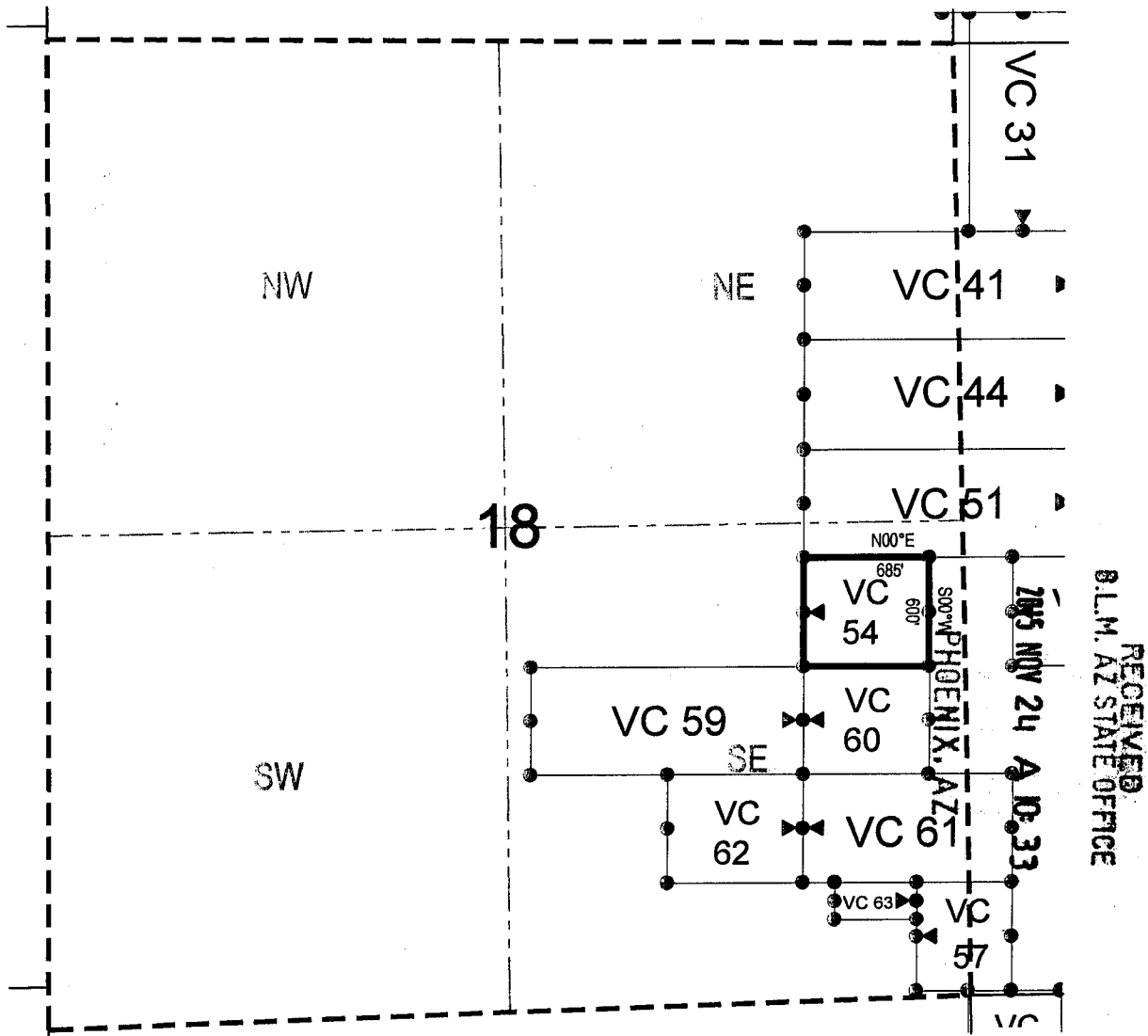
The locality of this claim with reference to some natural object or permanent monument and additional information  
(if any) concerning its locality are as follows: 2427 feet north and 243 feet west from the northeast corner of  
Section 19, Township 2 South, Range 12 East, to the northeast corner of said claim.

DATED AND POSTED on the ground this 16 day of September 2015

LOCATOR (s) BHP Mineral Resources Inc. AGENT: T. Robert Breen   
P.O. Box M  
San Manuel, AZ 85631

AHC435169

# LODE CLAIM LOCATION MAP



● Corner Posts      ▲ Location Monuments      Scale: 1"=1000'



RECEIVED  
B.L.M. AZ STATE OFFICE

NOV 24 A.D. 33

AMC435169

1. The above map depicts the **VC 54** Lode Claim, which is located in the NE 1/4 of the SE 1/4 of Section 18, Township 2 South, Range 12 East, Gila and Salt River Base and Meridian, Pinal County, Arizona, Mineral Hill Mining District.
2. The type of corner and location monuments used are wood 2"x2"x48" posts and metal tags with location information written thereon.
3. The bearings and distances in degrees and feet between claim corners are as depicted on the above map.

When recorded return to:  
Attn: Michael Barlow  
BHP Mineral Resources, Inc.  
P.O. Box M  
San Manuel, AZ 85631

RECEIVED  
P.L.M. AZ STATE OFFICE  
2015 NOV 24 A 10:33  
PHOENIX, AZ

**LOCATION NOTICE FOR LODE MINING CLAIM**


NOTICE IS HEREBY GIVEN that the VC 57  
\_\_\_\_\_ lode mining claim has been located  
by BHP Mineral Resources Inc. whose current mailing  
address is P.O. Box M  
San Manuel, Arizona 85631

The general course of this claim is East/West and it is situated in Pinal  
County, Arizona. This claim is 527 feet in length and 600 feet in width. This claim runs  
from the location monument on which this location notice is posted approximately 517 feet in a  
easterly direction to the east end line and 10 feet in a westerly direction to the  
west end line. This claim is marked by six monuments, one at each corner and one at the center of each  
end line of the claim.

The location monument on which this notice is posted is situated within Section 18, Township 2  
South, Range 12 East, Gila Salt River Base and Meridian, Arizona and this claim encompasses portions  
of the following quarter section (s), section (s), Township (s) and Range (s) SE 1/4 of the SE 1/4 of Section 18,  
and SW 1/4 of the SW 1/4 of Section 17, Township 2 South, Range 12 East, Gila Salt River Base and  
Meridian, Pinal County, Arizona, Mineral Hill Mining District.

The locality of this claim with reference to some natural object or permanent monument and additional information  
(if any) concerning its locality are as follows: 627 feet north and 220 feet east from the northeast corner of  
Section 19, Township 2 South, Range 12 East, to the northeast corner of said claim.

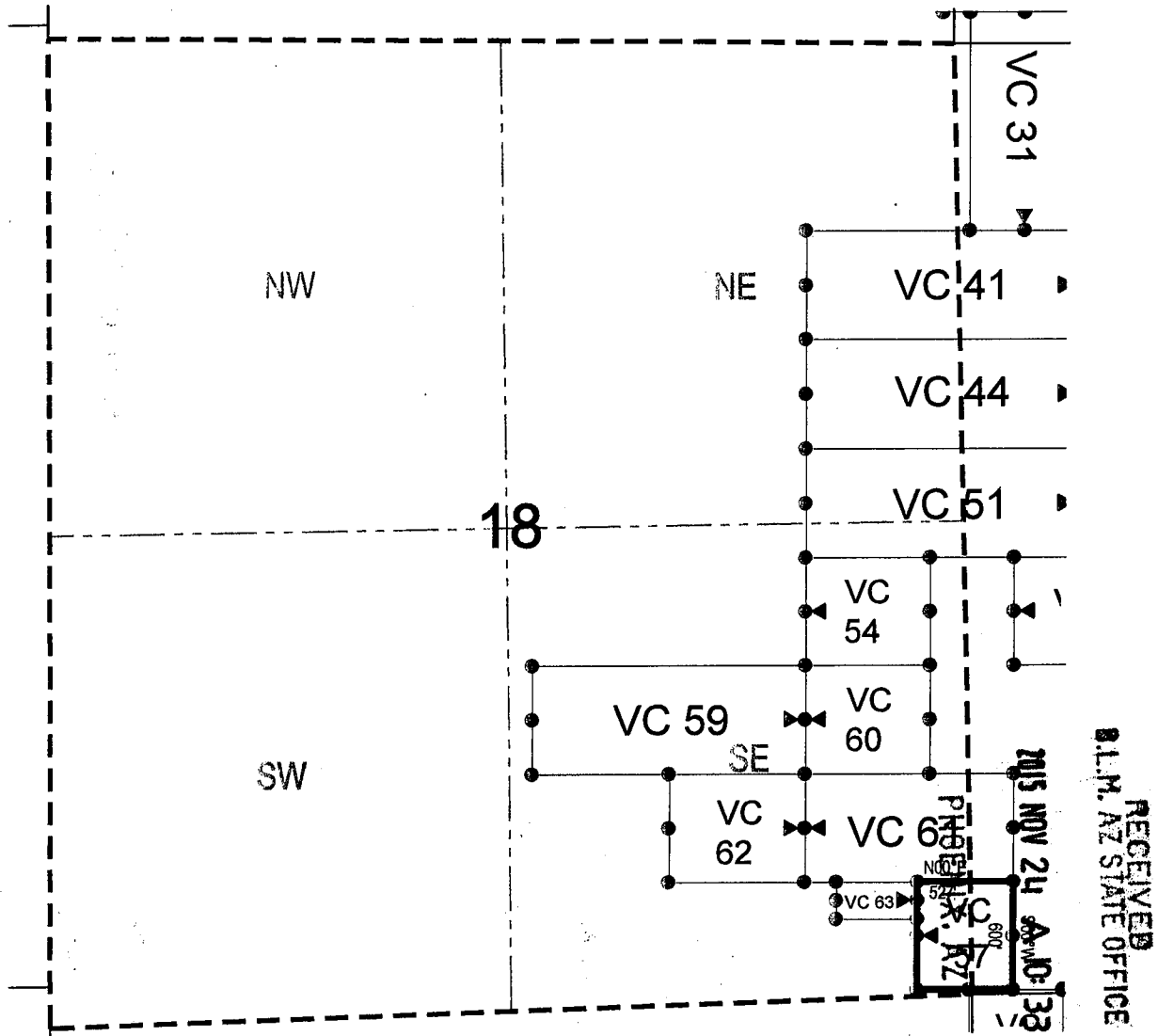
DATED AND POSTED on the ground this 16 day of September, 2015

LOCATOR (s) BHP Mineral Resources Inc. AGENT: T. Robert Breen /   
P.O. Box M  
San Manuel, AZ 85631

AMC435170



# LODE CLAIM LOCATION MAP



● Corner Posts      ▲ Location Monuments      Scale: 1"=1000'



1. The above map depicts the VC 57 Lode Claim, which is located in the SE 1/4 of the SE 1/4 of Section 18, and SW 1/4 of the SW 1/4 of Section 17, Township 2 South, Range 12 East, Gila and Salt River Base and Meridian, Pinal County, Arizona, Mineral Hill Mining District.
2. The type of corner and location monuments used are wood 2"x2"x48" posts and metal tags with location information written thereon.
3. The bearings and distances in degrees and feet between claim corners are as depicted on the above map.

AH0435170

When recorded return to:

Attn: Michael Barlow  
BHP Mineral Resources, Inc.  
P.O. Box M  
San Manuel, AZ 85631

**LOCATION NOTICE FOR LODE MINING CLAIM**

NOTICE IS HEREBY GIVEN that the VC 58  
\_\_\_\_\_ lode mining claim has been located  
by BHP Mineral Resources Inc. whose current mailing  
address is P.O. Box M  
San Manuel, Arizona 85631


RECEIVED  
B.L.H. AZ STATE OFFICE  
2015 NOV 24 A 10 33  
PHOENIX, AZ

The general course of this claim is East/West and it is situated in Pinal

County, Arizona. This claim is 513 feet in length and 571 feet in width. This claim runs  
from the location monument on which this location notice is posted approximately 10 feet in a  
easterly direction to the east end line and 503 feet in a westerly direction to the  
west end line. This claim is marked by six monuments, one at each corner and one at the center of each  
end line of the claim.

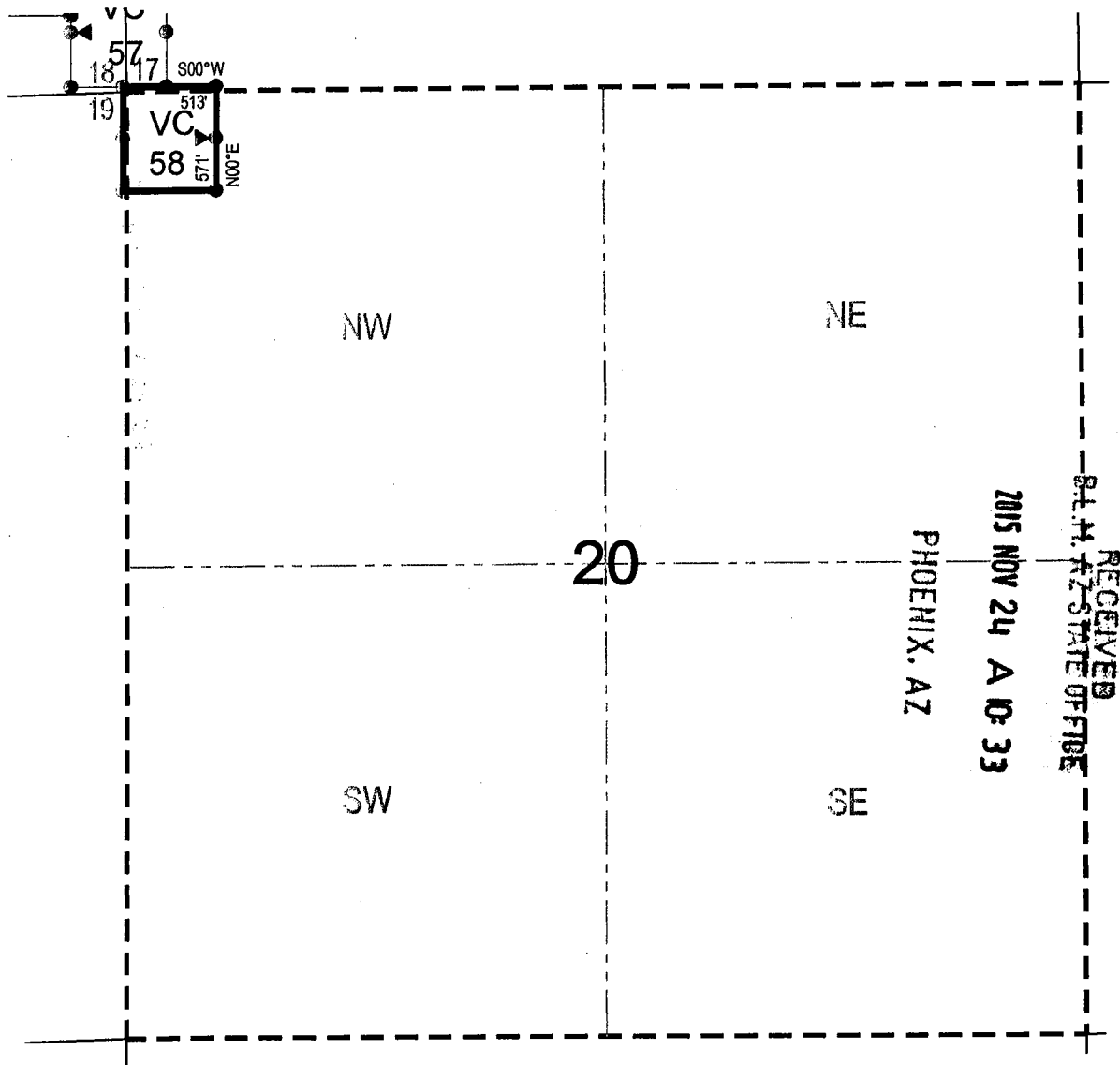
The location monument on which this notice is posted is situated within Section 20, Township 2  
South, Range 12 East, Gila Salt River Base and Meridian, Arizona and this claim encompasses portions  
of the following quarter section (s), section (s), Township (s) and Range (s) NW 1/4 of the NW 1/4 of Section  
20, Township 2 South, Range 12 East, Gila Salt River Base and Meridian, Pinal County, Arizona, Mineral Hill  
Mining District.

The locality of this claim with reference to some natural object or permanent monument and additional information  
(if any) concerning its locality are as follows: 26 feet north and 494 feet east from the northeast corner of Section  
19, Township 2 South, Range 12 East, to the northeast corner of said claim.

DATED AND POSTED on the ground this 16 day of September, 2015.  
LOCATOR (s) BHP Mineral Resources Inc. AGENT: T. Robert Breen /   
P.O. Box M  
San Manuel, AZ 85631

AMC4351711

# LODE CLAIM LOCATION MAP



● Corner Posts      ▲ Location Monuments      Scale: 1"=1000'



1. The above map depicts the VC 58 Lode Claim, which is located in the NW 1/4 of the NW 1/4 of Section 20, Township 2 South, Range 12 East, Gila and Salt River Base and Meridian, Pinal County, Arizona, Mineral Hill Mining District.
2. The type of corner and location monuments used are wood 2"x2"x48" posts and metal tags with location information written thereon.
3. The bearings and distances in degrees and feet between claim corners are as depicted on the above map.

AN04351711

When recorded return to:

Attn: Michael Barlow  
BHP Mineral Resources, Inc.  
P.O. Box M  
San Manuel, AZ 85631

RECEIVED  
BLM, AZ STATE OFFICE  
2015 NOV 24 A 10:33  
PHOENIX, AZ


**LOCATION NOTICE FOR LODE MINING CLAIM**

NOTICE IS HEREBY GIVEN that the VC 59  
\_\_\_\_\_ lode mining claim has been located  
by BHP Mineral Resources Inc. whose current mailing  
address is P.O. Box M  
San Manuel, Arizona 85631

The general course of this claim is East/West and it is situated in Pinal  
County, Arizona. This claim is 1500 feet in length and 600 feet in width. This claim runs  
from the location monument on which this location notice is posted approximately 10 feet in a  
easterly direction to the east end line and 1490 feet in a westerly direction to the  
west end line. This claim is marked by six monuments, one at each corner and one at the center of each  
end line of the claim.

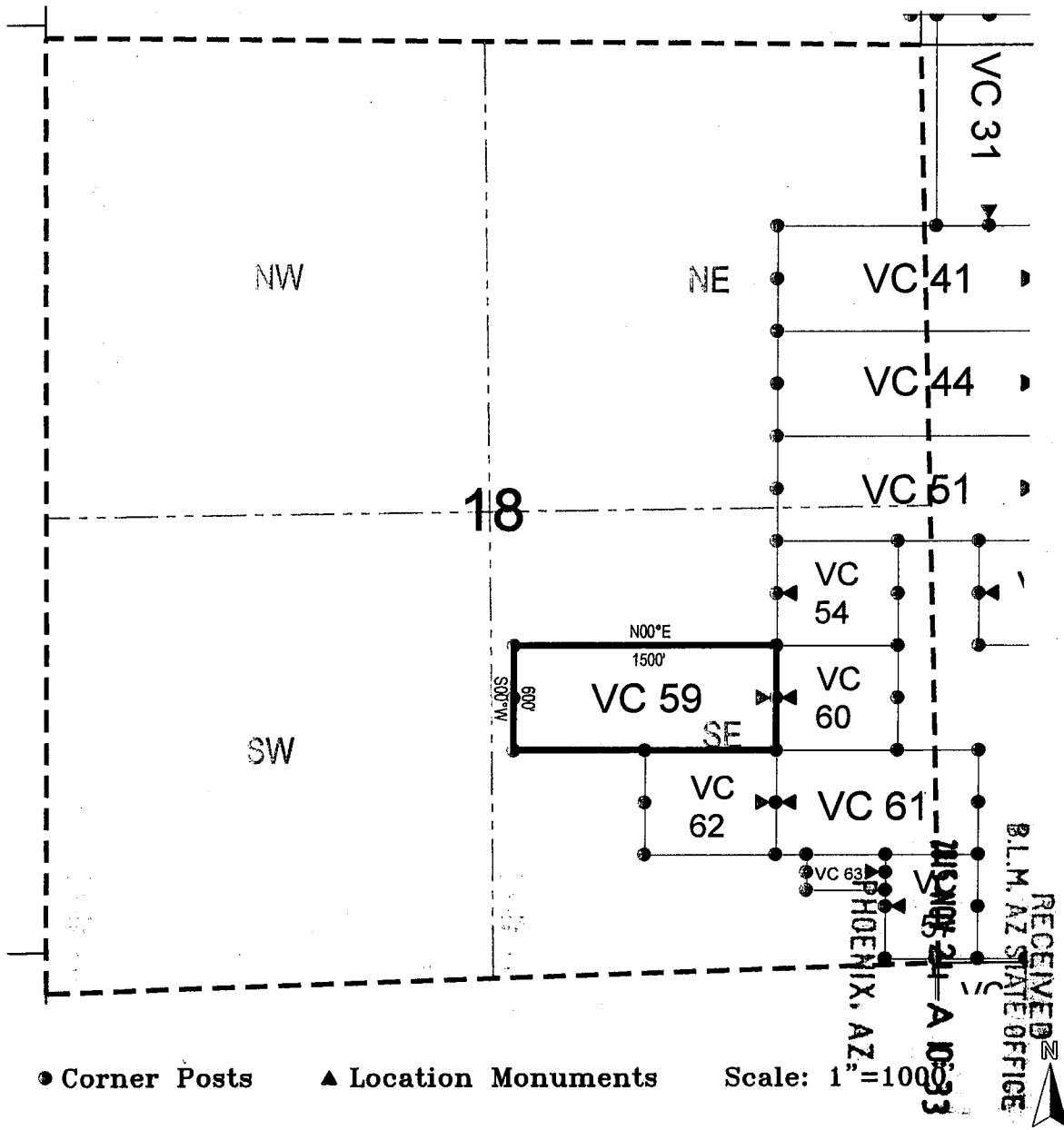
The location monument on which this notice is posted is situated within Section 18, Township 2  
South, Range 12 East, Gila Salt River Base and Meridian, Arizona and this claim encompasses portions  
of the following quarter section (s), section (s), Township (s) and Range (s) NE 1/4, NW 1/4, SW 1/4 and SE  
1/4 of the SE 1/4 of Section 18, Township 2 South, Range 12 East, Gila Salt River Base and Meridian, Pinal  
County, Arizona, Mineral Hill Mining District.

The locality of this claim with reference to some natural object or permanent monument and additional information  
(if any) concerning its locality are as follows: 1827 feet north and 928 feet west from the northeast corner of  
Section 19, Township 2 South, Range 12 East, to the northeast corner of said claim.

DATED AND POSTED on the ground this 16 day of ~~October~~ Sept., 2015  
LOCATOR (s) BHP Mineral Resources Inc. AGENT: T. Robert Breen /   
P.O. Box M  
San Manuel, AZ 85631

AMC435172

# LODE CLAIM LOCATION MAP



1. The above map depicts the **VC 59** Lode Claim, which is located in the NE 1/4, NW 1/4, SW 1/4 and SE 1/4 of the SE 1/4 of Section 18, Township 2 South, Range 12 East, Gila and Salt River Base and Meridian, Pinal County, Arizona, Mineral Hill Mining District.
2. The type of corner and location monuments used are wood 2"x2"x48" posts and metal tags with location information written thereon.
3. The bearings and distances in degrees and feet between claim corners are as depicted on the above map.

AN0435172

When recorded return to:

Attn: Michael Barlow  
BHP Mineral Resources, Inc.  
P.O. Box M  
San Manuel, AZ 85631

RECEIVED  
B.L.H. AZ STATE OFFICE

2015 NOV 24 A 10:33

PHOENIX, AZ

**LOCATION NOTICE FOR LODE MINING CLAIM**

NOTICE IS HEREBY GIVEN that the VC 60  
\_\_\_\_\_ lode mining claim has been located  
by BHP Mineral Resources Inc. whose current mailing  
address is P.O. Box M  
San Manuel, Arizona 85631

The general course of this claim is East/West and it is situated in Pinal  
County, Arizona. This claim is 685 feet in length and 600 feet in width. This claim runs  
from the location monument on which this location notice is posted approximately 675 feet in a  
easterly direction to the east end line and 10 feet in a westerly direction to the  
west end line. This claim is marked by six monuments, one at each corner and one at the center of each  
end line of the claim.

The location monument on which this notice is posted is situated within Section 18, Township 2  
South, Range 12 East, Gila Salt River Base and Meridian, Arizona and this claim encompasses portions  
of the following quarter section (s), section (s), Township (s) and Range (s) NE 1/4 and SE 1/4 of the SE 1/4 of  
Section 18, Township 2 South, Range 12 East, Gila Salt River Base and Meridian, Pinal County, Arizona,  
Mineral Hill Mining District.

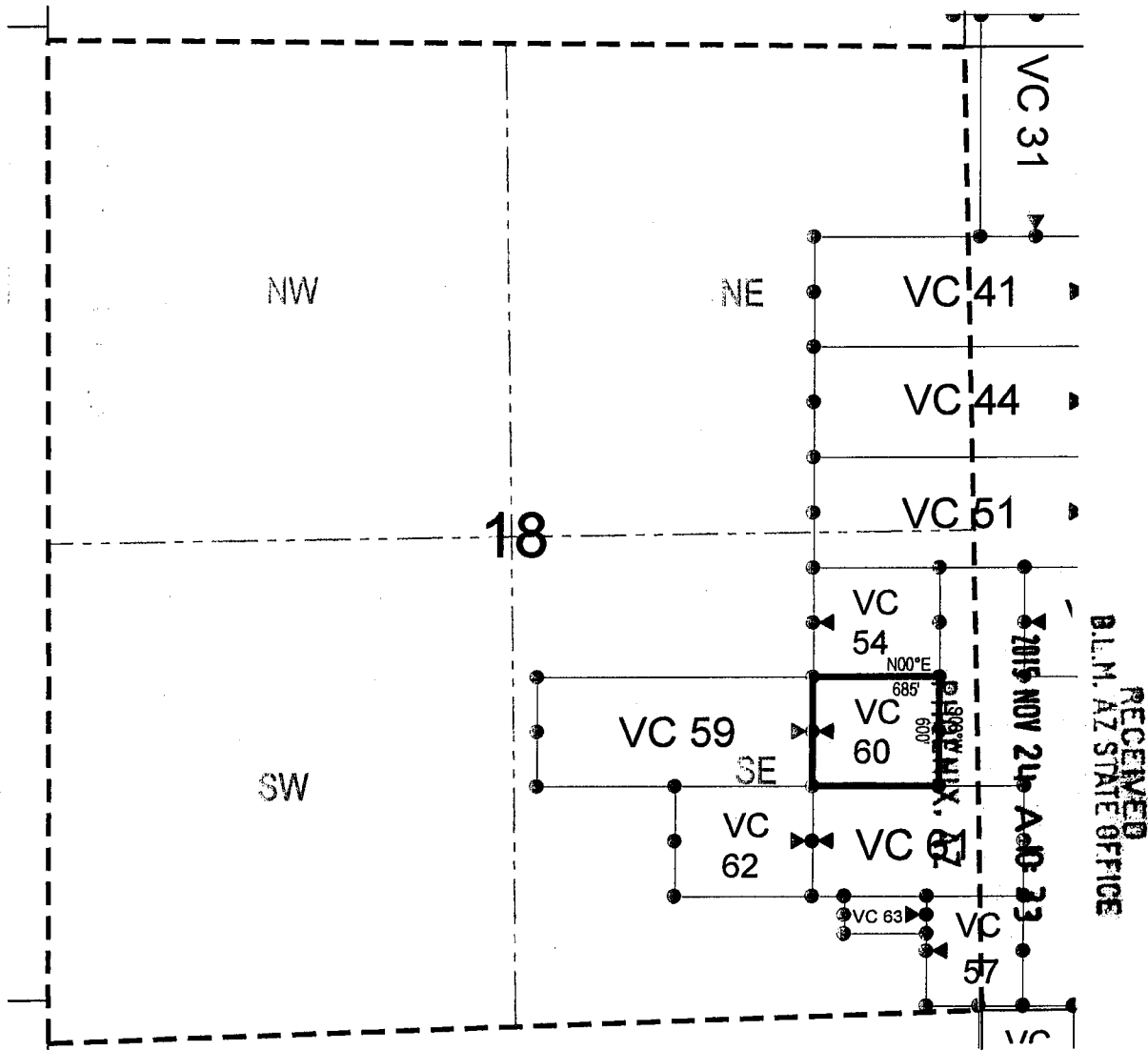
The locality of this claim with reference to some natural object or permanent monument and additional information  
(if any) concerning its locality are as follows: 1827 feet north and 243 feet west from the northeast corner of  
Section 19, Township 2 South, Range 12 East, to the northeast corner of said claim.

DATED AND POSTED on the ground this 16 day of September, 2015

LOCATOR (s) BHP Mineral Resources Inc. AGENT: T. Robert Breen [Signature]  
P.O. Box M  
San Manuel, AZ 85631

AMC435173

# LODE CLAIM LOCATION MAP



● Corner Posts    ▲ Location Monuments    Scale: 1"=1000'



1. The above map depicts the VC 60 Lode Claim, which is located in the NE 1/4 and SE 1/4 of the SE 1/4 of Section 18, Township 2 South, Range 12 East, Gila and Salt River Base and Meridian, Pinal County, Arizona, Mineral Hill Mining District.
2. The type of corner and location monuments used are wood 2"x2"x48" posts and metal tags with location information written thereon.
3. The bearings and distances in degrees and feet between claim corners are as depicted on the above map.

AMC 435173

When recorded return to:  
Attn: Michael Barlow  
BHP Mineral Resources, Inc.  
P.O. Box M  
San Manuel, AZ 85631

RECEIVED  
B.L.M. AZ STATE OFFICE

2015 NOV 24 A 10:33

PHOENIX, AZ

**LOCATION NOTICE FOR LODE MINING CLAIM**


NOTICE IS HEREBY GIVEN that the VC 61  
\_\_\_\_\_ lode mining claim has been located  
by BHP Mineral Resources Inc. whose current mailing  
address is P.O. Box M  
San Manuel, Arizona 85631

The general course of this claim is East/West and it is situated in Pinal  
County, Arizona. This claim is 1148 feet in length and 600 feet in width. This claim runs  
from the location monument on which this location notice is posted approximately 1138 feet in a  
easterly direction to the east end line and 10 feet in a westerly direction to the  
west end line. This claim is marked by six monuments, one at each corner and one at the center of each  
end line of the claim.

The location monument on which this notice is posted is situated within Section 18, Township 2  
South, Range 12 East, Gila Salt River Base and Meridian, Arizona and this claim encompasses portions  
of the following quarter section (s), section (s), Township (s) and Range (s) SE 1/4 of the SE 1/4 of Section 18,  
and SW 1/4 of the SW 1/4 of Section 17, Township 2 South, Range 12 East, Gila Salt River Base and  
Meridian, Pinal County, Arizona, Mineral Hill Mining District.

The locality of this claim with reference to some natural object or permanent monument and additional information  
(if any) concerning its locality are as follows: 1227 feet north and 220 feet east from the northeast corner of  
Section 19, Township 2 South, Range 12 East, to the northeast corner of said claim.

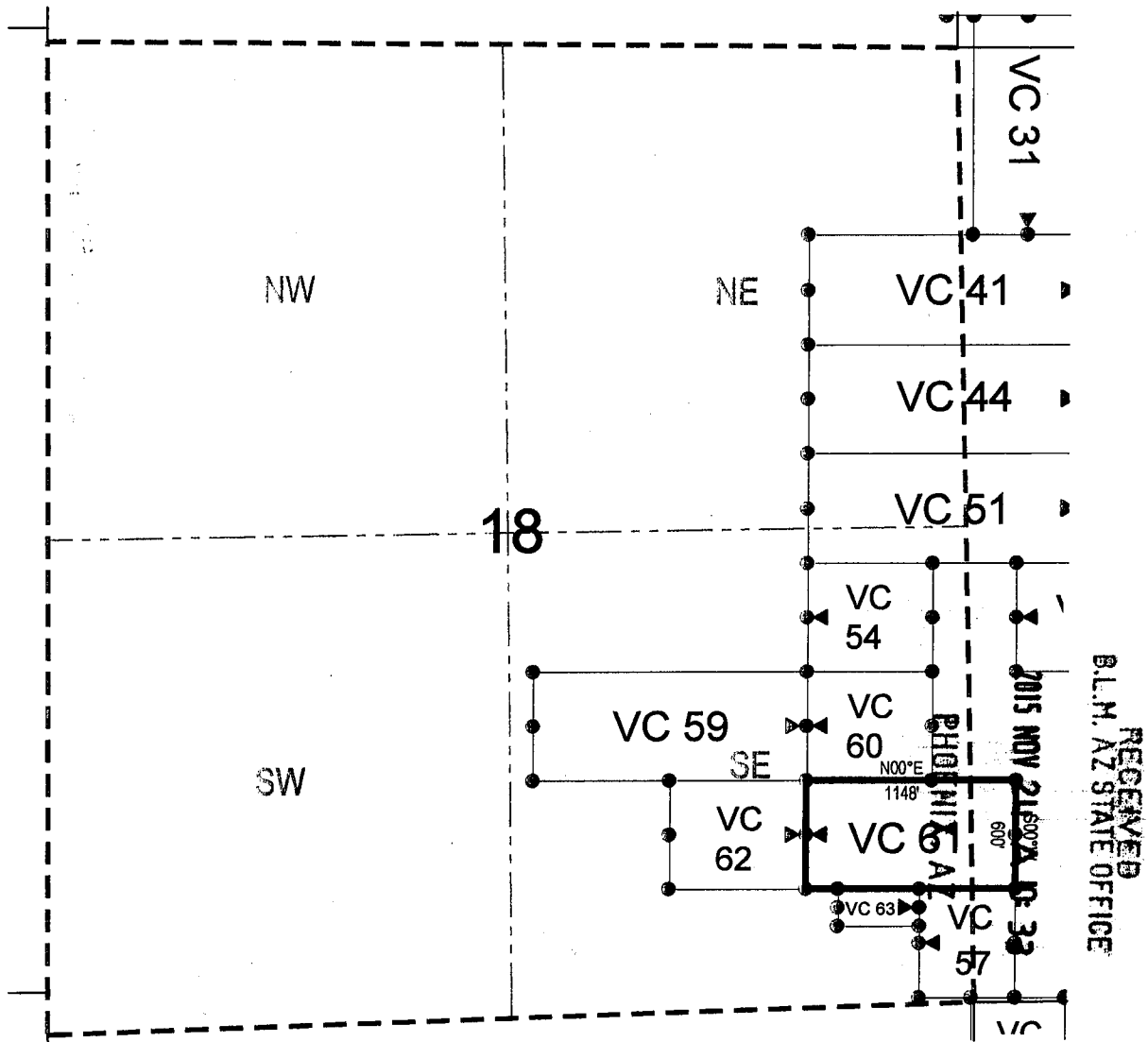
DATED AND POSTED on the ground this 16 day of September, 2015

LOCATOR (s) BHP Mineral Resources Inc. AGENT: T. Robert Breen /   
P.O. Box M  
San Manuel, AZ 85631

AN0435174



# LODE CLAIM LOCATION MAP



● Corner Posts    ▲ Location Monuments    Scale: 1"=1000'



1. The above map depicts the VC 61 Lode Claim, which is located in the SE 1/4 of the SE 1/4 of Section 18, and SW 1/4 of the SW 1/4 of Section 17, Township 2 South, Range 12 East, Gila and Salt River Base and Meridian, Pinal County, Arizona, Mineral Hill Mining District.
2. The type of corner and location monuments used are wood 2"x2"x48" posts and metal tags with location information written thereon.
3. The bearings and distances in degrees and feet between claim corners are as depicted on the above map.

AM0435174

When recorded return to:

Attn: Michael Barlow  
BHP Mineral Resources, Inc.  
P.O. Box M  
San Manuel, AZ 85631

RECEIVED  
B.L.M. AZ STATE OFFICE

2015 NOV 24 A 10:33

PHOENIX, AZ

**LOCATION NOTICE FOR LODE MINING CLAIM**

NOTICE IS HEREBY GIVEN that the VC 62  
\_\_\_\_\_ lode mining claim has been located  
by BHP Mineral Resources Inc. whose current mailing  
address is P.O. Box M  
San Manuel, Arizona 85631

The general course of this claim is East/West and it is situated in Pinal  
County, Arizona. This claim is 750 feet in length and 600 feet in width. This claim runs  
from the location monument on which this location notice is posted approximately 10 feet in a  
easterly direction to the east end line and 740 feet in a westerly direction to the  
west end line. This claim is marked by six monuments, one at each corner and one at the center of each  
end line of the claim.

The location monument on which this notice is posted is situated within Section 18, Township 2  
South, Range 12 East, Gila Salt River Base and Meridian, Arizona and this claim encompasses portions  
of the following quarter section (s), section (s), Township (s) and Range (s) SE 1/4 and SW 1/4 of the SE 1/4  
of Section 18, Township 2 South, Range 12 East, Gila Salt River Base and Meridian, Pinal County, Arizona,  
Mineral Hill Mining District.

The locality of this claim with reference to some natural object or permanent monument and additional information  
(if any) concerning its locality are as follows: 1227 feet north and 928 feet west from the northeast corner of  
Section 19, Township 2 South, Range 12 East, to the northeast corner of said claim.

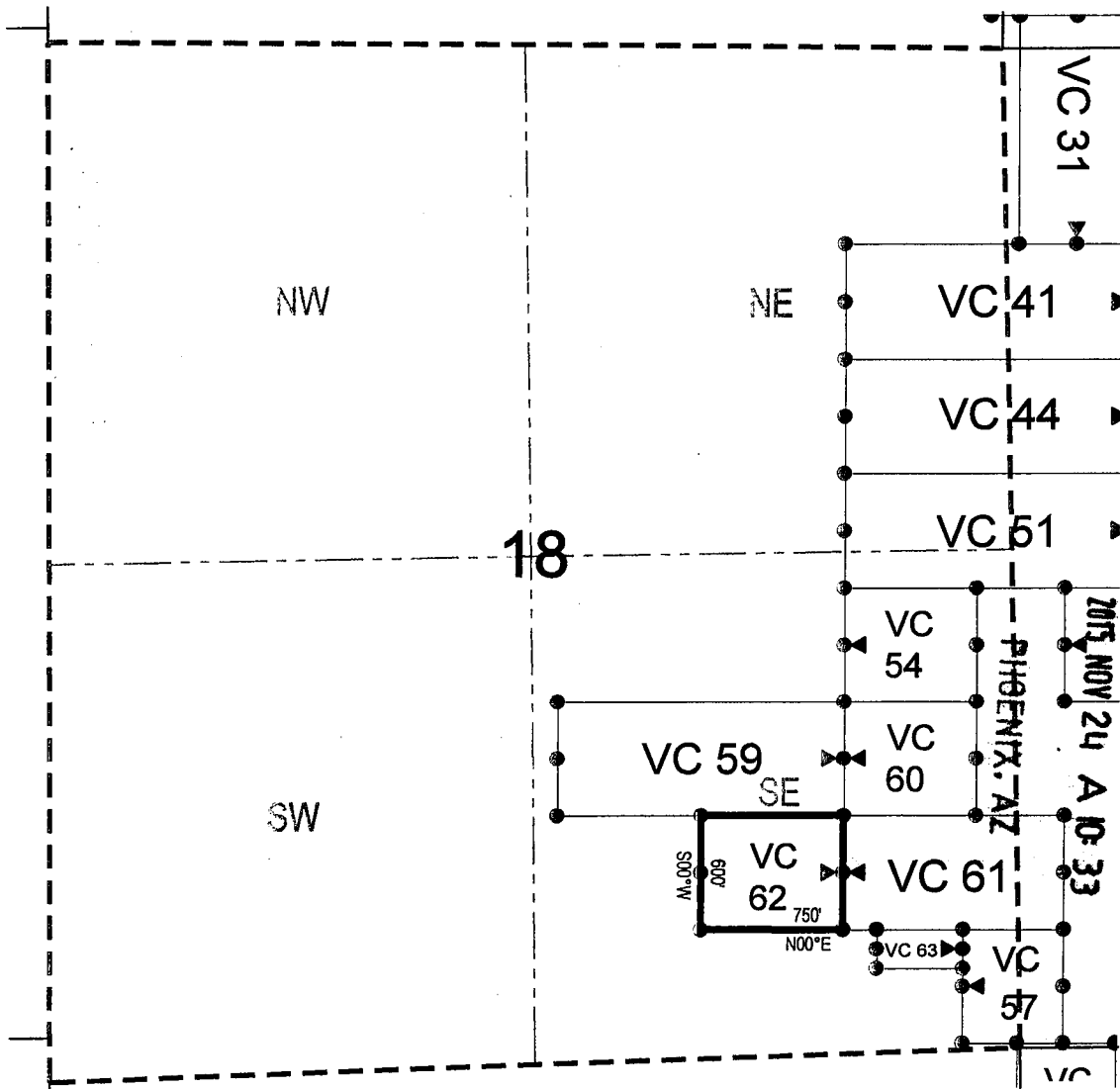
DATED AND POSTED on the ground this 16 day of September, 2015

LOCATOR (s) BHP Mineral Resources Inc. AGENT: T. Robert Breen /  
P.O. Box M  
San Manuel, AZ 85631



AMC435175

# LODE CLAIM LOCATION MAP



RECEIVED  
S.L.M. AZ STATE OFFICE

AMC435175

● Corner Posts      ▲ Location Monuments      Scale: 1"=1000'



1. The above map depicts the VC 62 Lode Claim, which is located in the SE 1/4 and SW 1/4 of the SE 1/4 of Section 18, Township 2 South, Range 12 East, Gila and Salt River Base and Meridian, Pinal County, Arizona, Mineral Hill Mining District.
2. The type of corner and location monuments used are wood 2"x2"x48" posts and metal tags with location information written thereon.
3. The bearings and distances in degrees and feet between claim corners are as depicted on the above map.

When recorded return to:

Attn: Michael Barlow  
BHP Mineral Resources, Inc.  
P.O. Box M  
San Manuel, AZ 85631

**LOCATION NOTICE FOR LODE MINING CLAIM**


NOTICE IS HEREBY GIVEN that the VC 63  
\_\_\_\_\_ lode mining claim has been located  
by BHP Mineral Resources Inc. whose current mailing  
address is P.O. Box M  
San Manuel, Arizona 85631

RECEIVED  
B.L.M. AZ STATE OFFICE  
2015 NOV 24 A 10:33  
PHOENIX, AZ

The general course of this claim is East/West and it is situated in Pinal  
County, Arizona. This claim is 448 feet in length and 205 feet in width. This claim runs  
from the location monument on which this location notice is posted approximately 10 feet in a  
easterly direction to the east end line and 438 feet in a westerly direction to the  
west end line. This claim is marked by six monuments, one at each corner and one at the center of each  
end line of the claim.

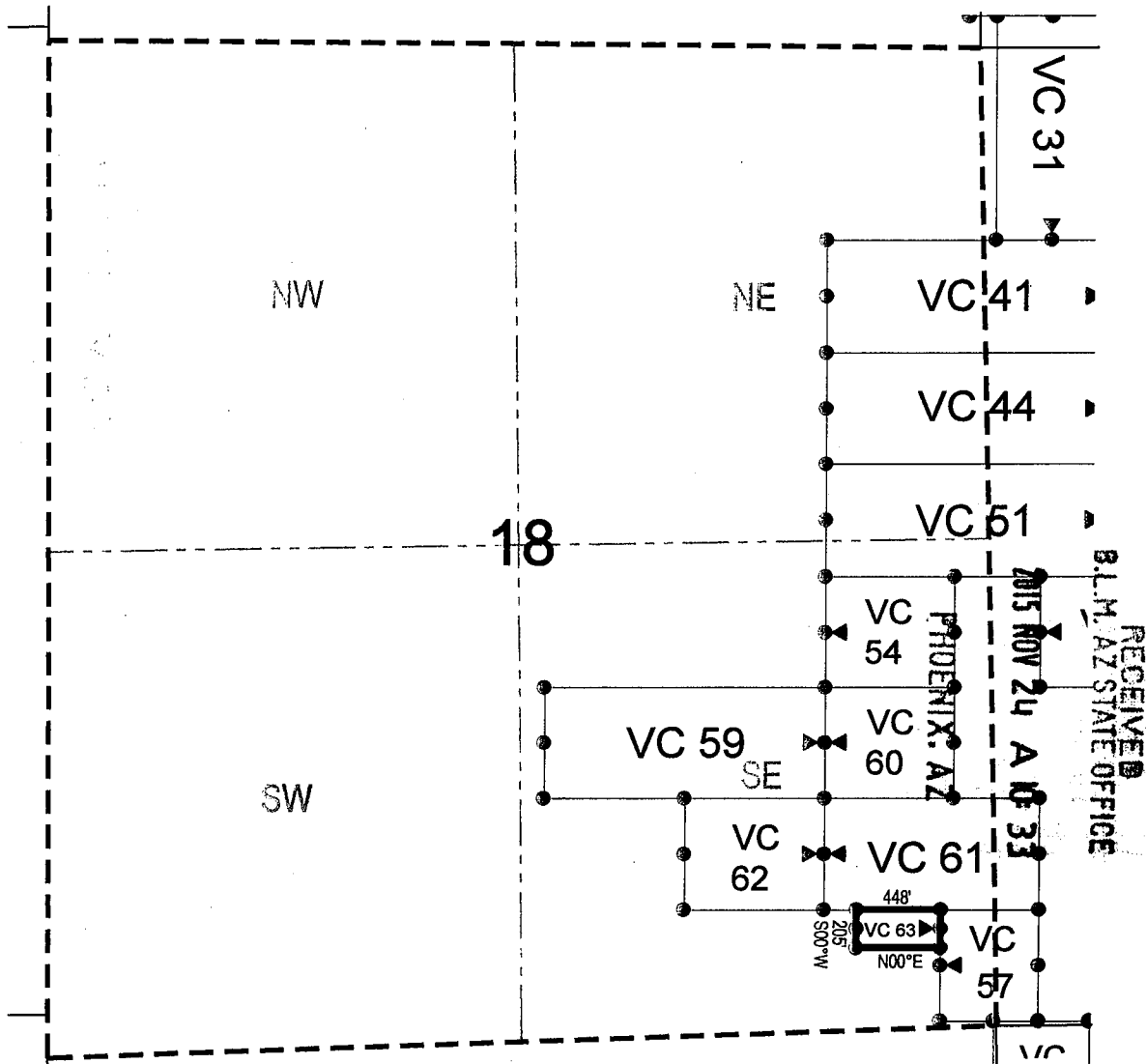
The location monument on which this notice is posted is situated within Section 18, Township 2  
South, Range 12 East, Gila Salt River Base and Meridian, Arizona and this claim encompasses portions  
of the following quarter section (s), section (s), Township (s) and Range (s) SE 1/4 of the SE 1/4 of Section 18,  
Township 2 South, Range 12 East, Gila Salt River Base and Meridian, Pinal County, Arizona, Mineral Hill  
Mining District.

The locality of this claim with reference to some natural object or permanent monument and additional information  
(if any) concerning its locality are as follows: 627 feet north and 307 feet west from the northeast corner of  
Section 19, Township 2 South, Range 12 East, to the northeast corner of said claim.

DATED AND POSTED on the ground this 16 day of September, 2015  
LOCATOR (s) BHP Mineral Resources Inc. AGENT: T. Robert Breen /   
P.O. Box M  
San Manuel, AZ 85631

AN C 4 3 5 1 7 6

# LODE CLAIM LOCATION MAP



AMC 435176

● Corner Posts

▲ Location Monuments

Scale: 1"=1000'



1. The above map depicts the VC 63 Lode Claim, which is located in the SE 1/4 of the SE 1/4 of Section 18, Township 2 South, Range 12 East, Gila and Salt River Base and Meridian, Pinal County, Arizona, Mineral Hill Mining District.
2. The type of corner and location monuments used are wood 2"x2"x48" posts and metal tags with location information written thereon.
3. The bearings and distances in degrees and feet between claim corners are as depicted on the above map.

When recorded return to:

Attn: Michael Barlow  
BHP Mineral Resources, Inc.  
P.O. Box M  
San Manuel, AZ 85631

RECEIVED  
B.L.M. AZ STATE OFFICE

2015 NOV 24 A 10:33

PHOENIX, AZ

**LOCATION NOTICE FOR LODE MINING CLAIM**

NOTICE IS HEREBY GIVEN that the VC 64  
\_\_\_\_\_ lode mining claim has been located  
by BHP Mineral Resources Inc. whose current mailing  
address is P.O. Box M  
San Manuel, Arizona 85631

The general course of this claim is East/West and it is situated in Pinal  
County, Arizona. This claim is 834 feet in length and 600 feet in width. This claim runs  
from the location monument on which this location notice is posted approximately 824 feet in a  
easterly direction to the east end line and 10 feet in a westerly direction to the  
west end line. This claim is marked by six monuments, one at each corner and one at the center of each  
end line of the claim.

The location monument on which this notice is posted is situated within Section 12, Township 2  
South, Range 11 East, Gila Salt River Base and Meridian, Arizona and this claim encompasses portions  
of the following quarter section (s), section (s), Township (s) and Range (s) NW 1/4 and NE 1/4 of the NE 1/4  
of Section 12, Township 2 South, Range 11 East, Gila Salt River Base and Meridian, Pinal County, Arizona,  
Mineral Hill Mining District.

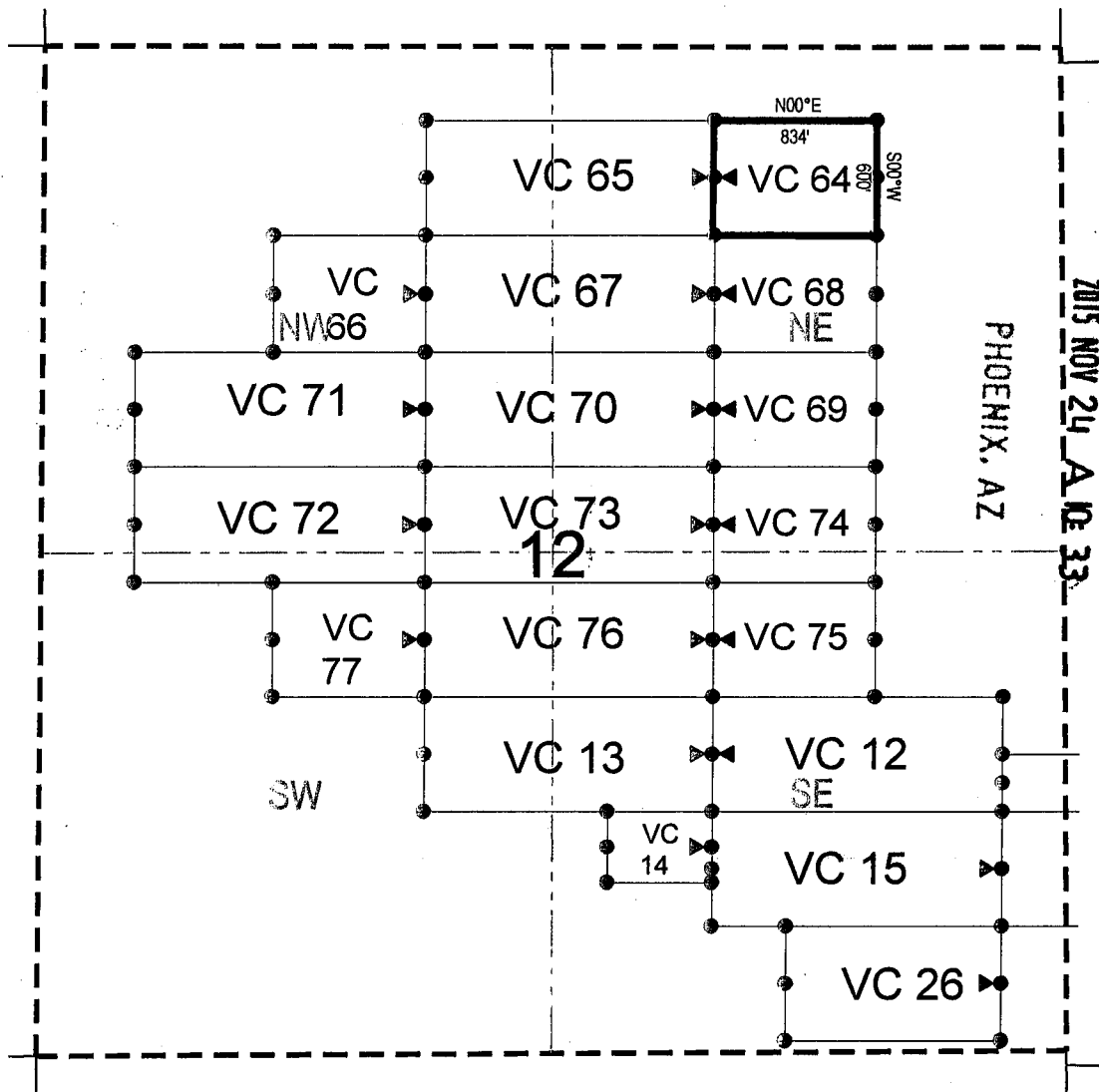
The locality of this claim with reference to some natural object or permanent monument and additional information  
(if any) concerning its locality are as follows: 10227 feet north and 6094 feet west from the northeast corner of  
Section 19, Township 2 South, Range 12 East, to the northeast corner of said claim.

DATED AND POSTED on the ground this 24 day of September, 2015

LOCATOR (s) BHP Mineral Resources Inc. AGENT: T. Robert Breen /   
P.O. Box M  
San Manuel, AZ 85631

AN0435177

# LODE CLAIM LOCATION MAP



RECEIVED  
B.L.M. AZ STATE OFFICE

2015 NOV 24 AM 10:33

AN0435177

● Corner Posts      ▲ Location Monuments      Scale: 1"=1000'



1. The above map depicts the **VC 64** Lode Claim, which is located in the NW 1/4 and NE 1/4 of the NE 1/4 of Section 12, Township 2 South, Range 11 East, Gila and Salt River Base and Meridian, Pinal County, Arizona, Mineral Hill Mining District.
2. The type of corner and location monuments used are wood 2"x2"x48" posts and metal tags with location information written thereon.
3. The bearings and distances in degrees and feet between claim corners are as depicted on the above map.

When recorded return to:

Attn: Michael Barlow  
BHP Mineral Resources, Inc.  
P.O. Box M  
San Manuel, AZ 85631

**LOCATION NOTICE FOR LODE MINING CLAIM**


NOTICE IS HEREBY GIVEN that the VC 65  
\_\_\_\_\_ lode mining claim has been located  
by BHP Mineral Resources Inc. whose current mailing  
address is P.O. Box M  
San Manuel, Arizona 85631

RECEIVED  
B.L.M. AZ STATE OFFICE  
2015 NOV 24 A 10:33  
PHOENIX, AZ

The general course of this claim is East/West and it is situated in Pinal  
County, Arizona. This claim is 1500 feet in length and 600 feet in width. This claim runs  
from the location monument on which this location notice is posted approximately 10 feet in a  
easterly direction to the east end line and 1490 feet in a westerly direction to the  
west end line. This claim is marked by six monuments, one at each corner and one at the center of each  
end line of the claim.

The location monument on which this notice is posted is situated within Section 12, Township 2  
South, Range 11 East, Gila Salt River Base and Meridian, Arizona and this claim encompasses portions  
of the following quarter section (s), section (s), Township (s) and Range (s) NW 1/4 of the NE 1/4 and NE 1/4  
of the NW 1/4 of Section 12, Township 2 South, Range 11 East, Gila Salt River Base and Meridian, Pinal  
County, Arizona, Mineral Hill Mining District.

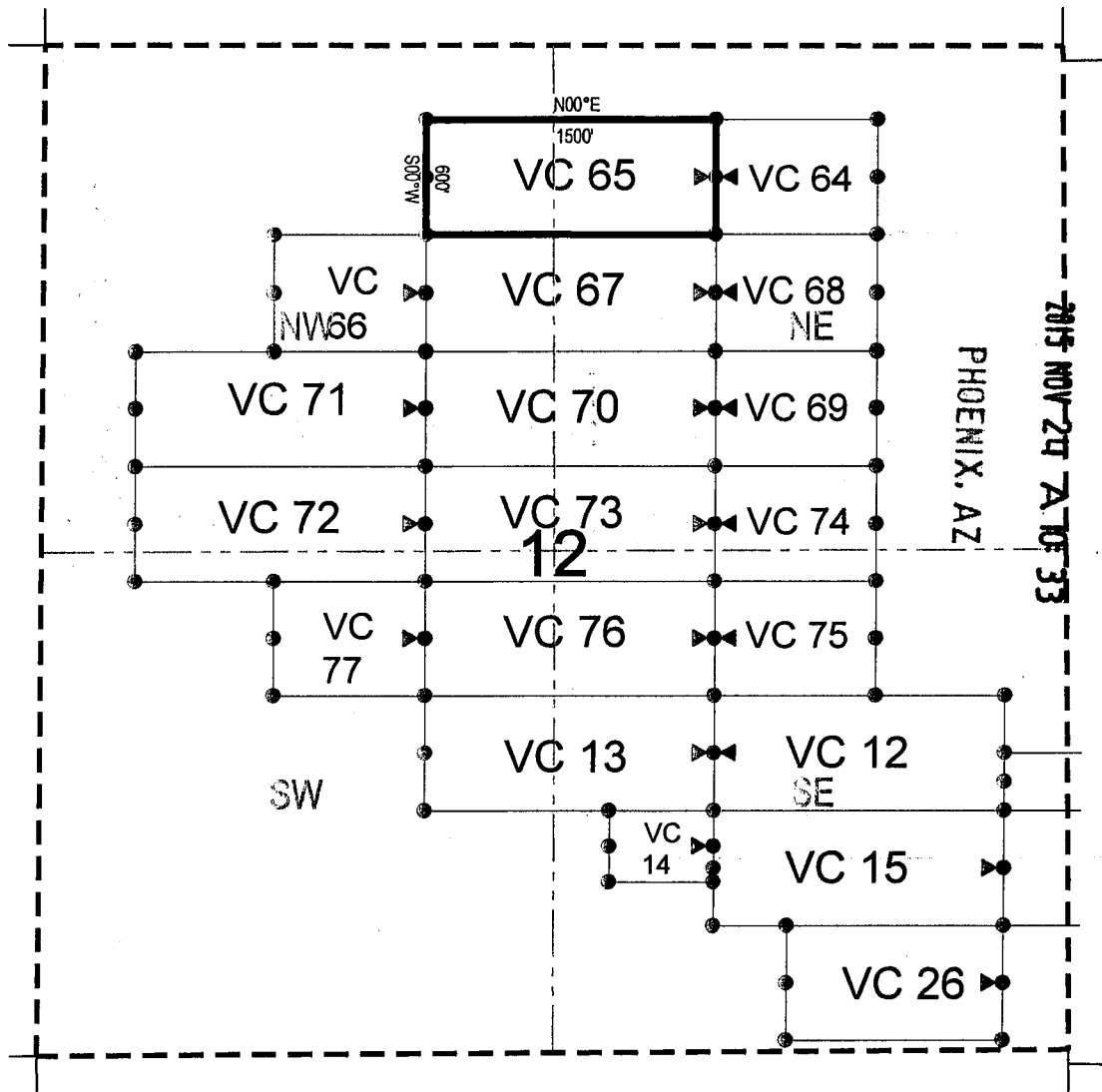
The locality of this claim with reference to some natural object or permanent monument and additional information  
(if any) concerning its locality are as follows: 10227 feet north and 6928 feet west from the northeast corner of  
Section 19, Township 2 South, Range 12 East, to the northeast corner of said claim.

DATED AND POSTED on the ground this 24 day of September, 2015  
LOCATOR (s) BHP Mineral Resources Inc. AGENT: T. Robert Breen /   
P.O. Box M  
San Manuel, AZ 85631

AM0435178



# LODE CLAIM LOCATION MAP



RECEIVED  
B.L.M. AZ STATE OFFICE

● Corner Posts      ▲ Location Monuments      Scale: 1"=1000'



1. The above map depicts the VC 65 Lode Claim, which is located in the NW 1/4 of the NE 1/4 and NE 1/4 of the NW 1/4 of Section 12, Township 2 South, Range 11 East, Gila and Salt River Base and Meridian, Pinal County, Arizona, Mineral Hill Mining District.
2. The type of corner and location monuments used are wood 2"x2"x48" posts and metal tags with location information written thereon.
3. The bearings and distances in degrees and feet between claim corners are as depicted on the above map.

AMC435178

When recorded return to:

Attn: Michael Barlow  
BHP Mineral Resources, Inc.  
P.O. Box M  
San Manuel, AZ 85631

RECEIVED  
B.L.H. AZ STATE OFFICE  
2015 NOV 24 A 10:33  
PHOENIX, AZ


**LOCATION NOTICE FOR LODE MINING CLAIM**

NOTICE IS HEREBY GIVEN that the VC 66  
\_\_\_\_\_ lode mining claim has been located  
by BHP Mineral Resources Inc. whose current mailing  
address is P.O. Box M  
San Manuel, Arizona 85631

The general course of this claim is East/West and it is situated in Pinal  
County, Arizona. This claim is 785 feet in length and 600 feet in width. This claim runs  
from the location monument on which this location notice is posted approximately 10 feet in a  
easterly direction to the east end line and 775 feet in a westerly direction to the  
west end line. This claim is marked by six monuments, one at each corner and one at the center of each  
end line of the claim.

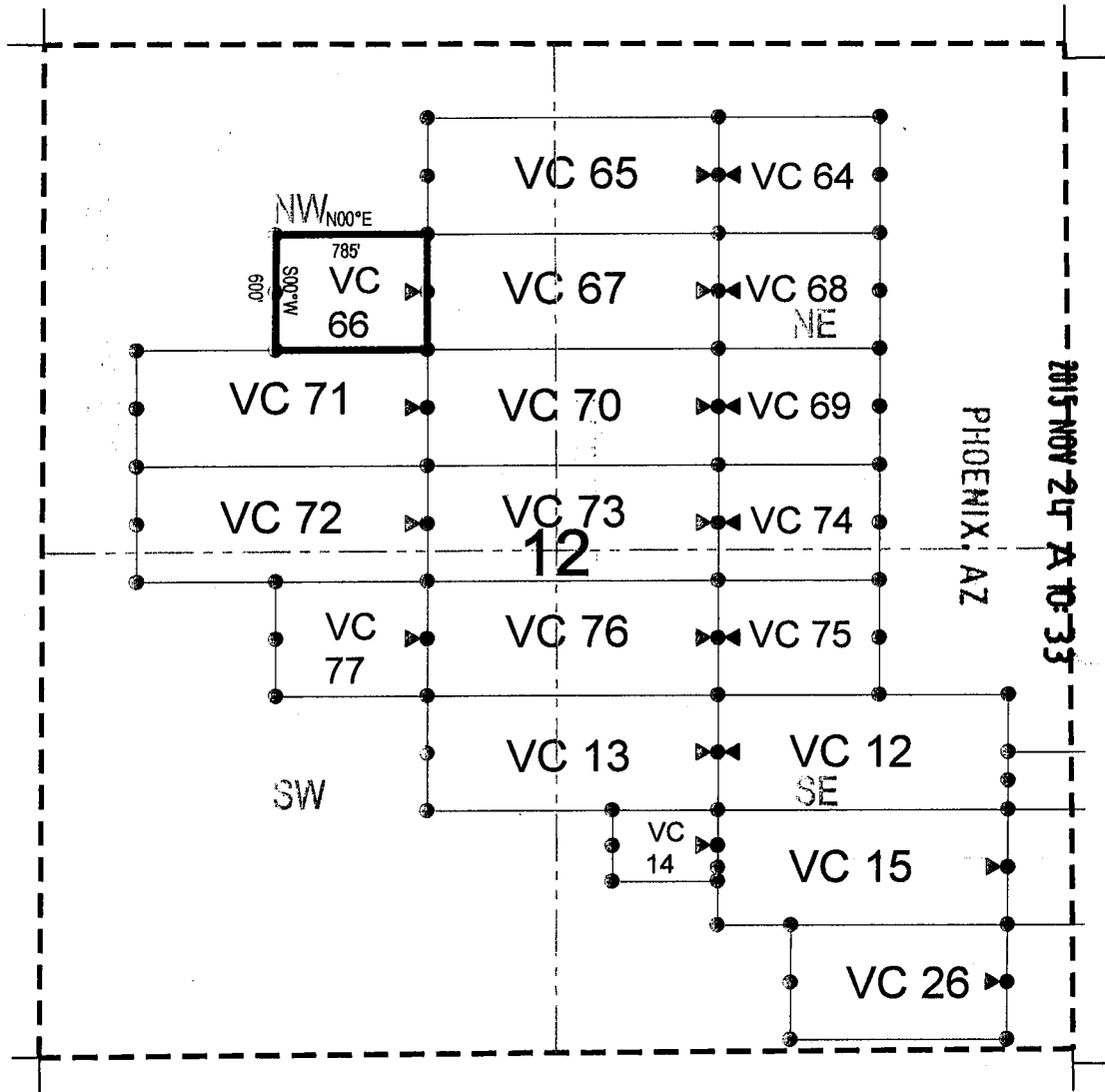
The location monument on which this notice is posted is situated within Section 12, Township 2  
South, Range 11 East, Gila Salt River Base and Meridian, Arizona and this claim encompasses portions  
of the following quarter section (s), section (s), Township (s) and Range (s) NE 1/4, NW 1/4, SW 1/4 and SE  
1/4 of the NW 1/4 of Section 12, Township 2 South, Range 11 East, Gila Salt River Base and Meridian, Pinal  
County, Arizona, Mineral Hill Mining District.

The locality of this claim with reference to some natural object or permanent monument and additional information  
(if any) concerning its locality are as follows: 9627 feet north and 8428 feet west from the northeast corner of  
Section 19, Township 2 South, Range 12 East, to the northeast corner of said claim.

DATED AND POSTED on the ground this 24 day of September, 2015  
LOCATOR (s) BHP Mineral Resources Inc. AGENT: T. Robert Breen /   
P.O. Box M  
San Manuel, AZ 85631

AMC435179

# LODE CLAIM LOCATION MAP



RECEIVED  
B.L.M. AZ STATE OFFICE

2015 NOV 24 A 10:33

PHOENIX, AZ

AMC435179

● Corner Posts      ▲ Location Monuments      Scale: 1"=1000'



1. The above map depicts the **VC 66** Lode Claim, which is located in the NE 1/4, NW 1/4, SW 1/4 and SE 1/4 of the NW 1/4 of Section 12, Township 2 South, Range 11 East, Gila and Salt River Base and Meridian, Pinal County, Arizona, Mineral Hill Mining District.
2. The type of corner and location monuments used are wood 2"x2"x48" posts and metal tags with location information written thereon.
3. The bearings and distances in degrees and feet between claim corners are as depicted on the above map.

When recorded return to:

Attn: Michael Barlow  
BHP Mineral Resources, Inc.  
P.O. Box M  
San Manuel, AZ 85631

**LOCATION NOTICE FOR LODE MINING CLAIM**

NOTICE IS HEREBY GIVEN that the VC 67  
\_\_\_\_\_ lode mining claim has been located  
by BHP Mineral Resources Inc. whose current mailing  
address is P.O. Box M  
San Manuel, Arizona 85631


RECEIVED  
B.L.M. AZ STATE OFFICE  
2015 NOV 24 A 10 33  
PHOENIX, AZ

The general course of this claim is East/West and it is situated in Pinal  
County, Arizona. This claim is 1500 feet in length and 600 feet in width. This claim runs  
from the location monument on which this location notice is posted approximately 10 feet in a  
easterly direction to the east end line and 1490 feet in a westerly direction to the  
west end line. This claim is marked by six monuments, one at each corner and one at the center of each  
end line of the claim.

The location monument on which this notice is posted is situated within Section 12, Township 2  
South, Range 11 East, Gila Salt River Base and Meridian, Arizona and this claim encompasses portions  
of the following quarter section (s), section (s), Township (s) and Range (s) NW 1/4 and SW 1/4 of the NE 1/4,  
and NE 1/4 and SE 1/4 of the NW 1/4 of Section 12, Township 2 South, Range 11 East, Gila Salt River Base  
and Meridian, Pinal County, Arizona, Mineral Hill Mining District.

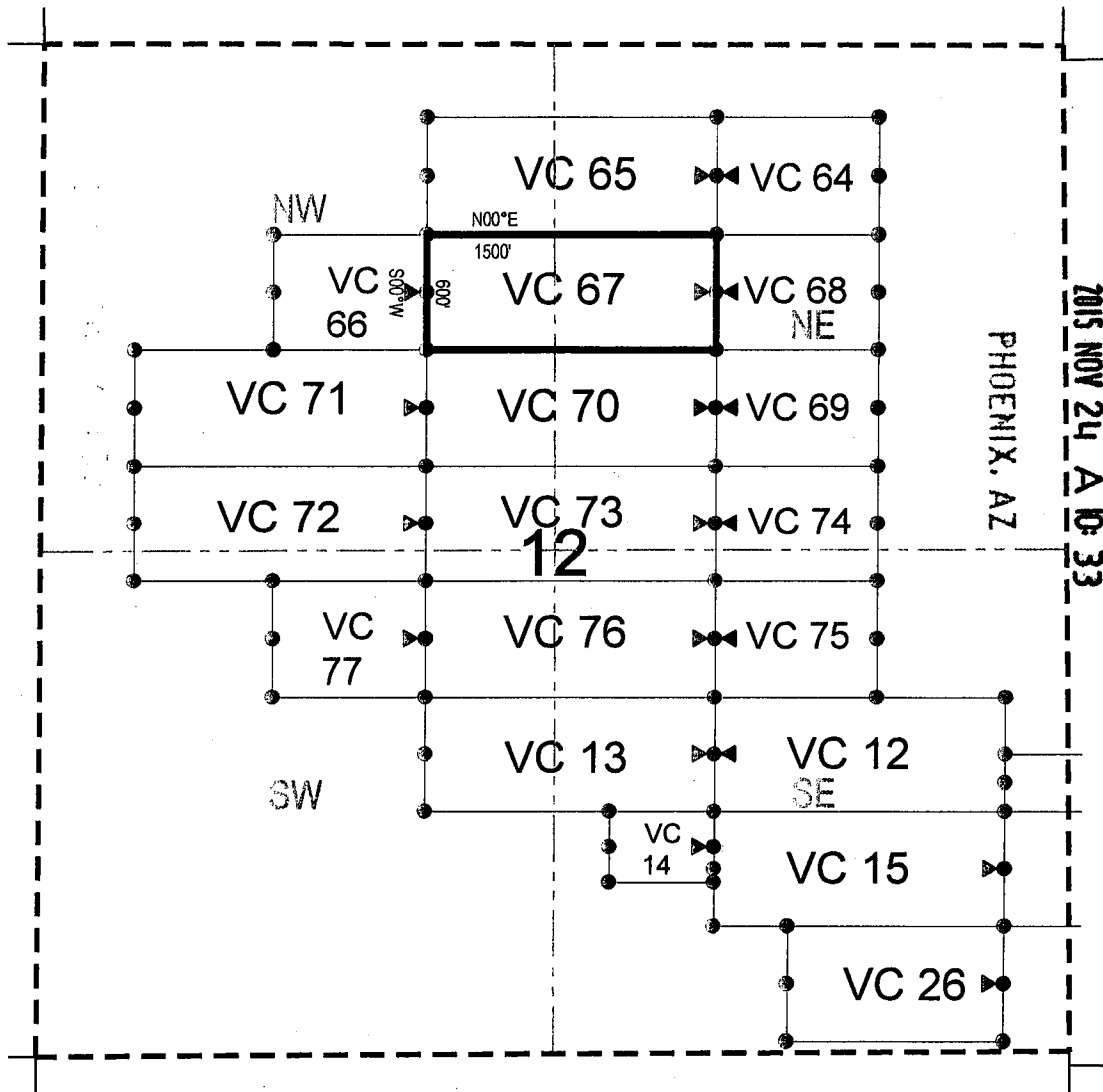
The locality of this claim with reference to some natural object or permanent monument and additional information  
(if any) concerning its locality are as follows: 9627 feet south and 6928 feet east of the northeast corner of Section  
19, Township 2 South, Range 12 East, to the northeast corner of said claim.

DATED AND POSTED on the ground this 24 day of September, 2015.

LOCATOR (s) BHP Mineral Resources Inc. AGENT: T. Robert Breen /   
P.O. Box M  
San Manuel, AZ 85631

AMC 435180

# LODE CLAIM LOCATION MAP



● Corner Posts

▲ Location Monuments

Scale: 1"=1000'



1. The above map depicts the VC 67 Lode Claim, which is located in the NW 1/4 and SW 1/4 of the NE 1/4, and NE 1/4 and SE 1/4 of the NW 1/4 of Section 12, Township 2 South, Range 11 East, Gila and Salt River Base and Meridian, Pinal County, Arizona, Mineral Hill Mining District.
2. The type of corner and location monuments used are wood 2"x2"x48" posts and metal tags with location information written thereon.
3. The bearings and distances in degrees and feet between claim corners are as depicted on the above map.

AMC435180

When recorded return to:

Attn: Michael Barlow  
BHP Mineral Resources, Inc.  
P.O. Box M  
San Manuel, AZ 85631

**LOCATION NOTICE FOR LODE MINING CLAIM**


NOTICE IS HEREBY GIVEN that the VC 68  
\_\_\_\_\_ lode mining claim has been located  
by BHP Mineral Resources Inc. whose current mailing  
address is P.O. Box M  
San Manuel, Arizona 85631

RECEIVED  
B.L.M. AZ STATE OFFICE  
2015 NOV 24 A 10 33  
PHOENIX, AZ

The general course of this claim is East/West and it is situated in Pinal  
County, Arizona. This claim is 834 feet in length and 600 feet in width. This claim runs  
from the location monument on which this location notice is posted approximately 824 feet in a  
easterly direction to the east end line and 10 feet in a westerly direction to the  
west end line. This claim is marked by six monuments, one at each corner and one at the center of each  
end line of the claim.

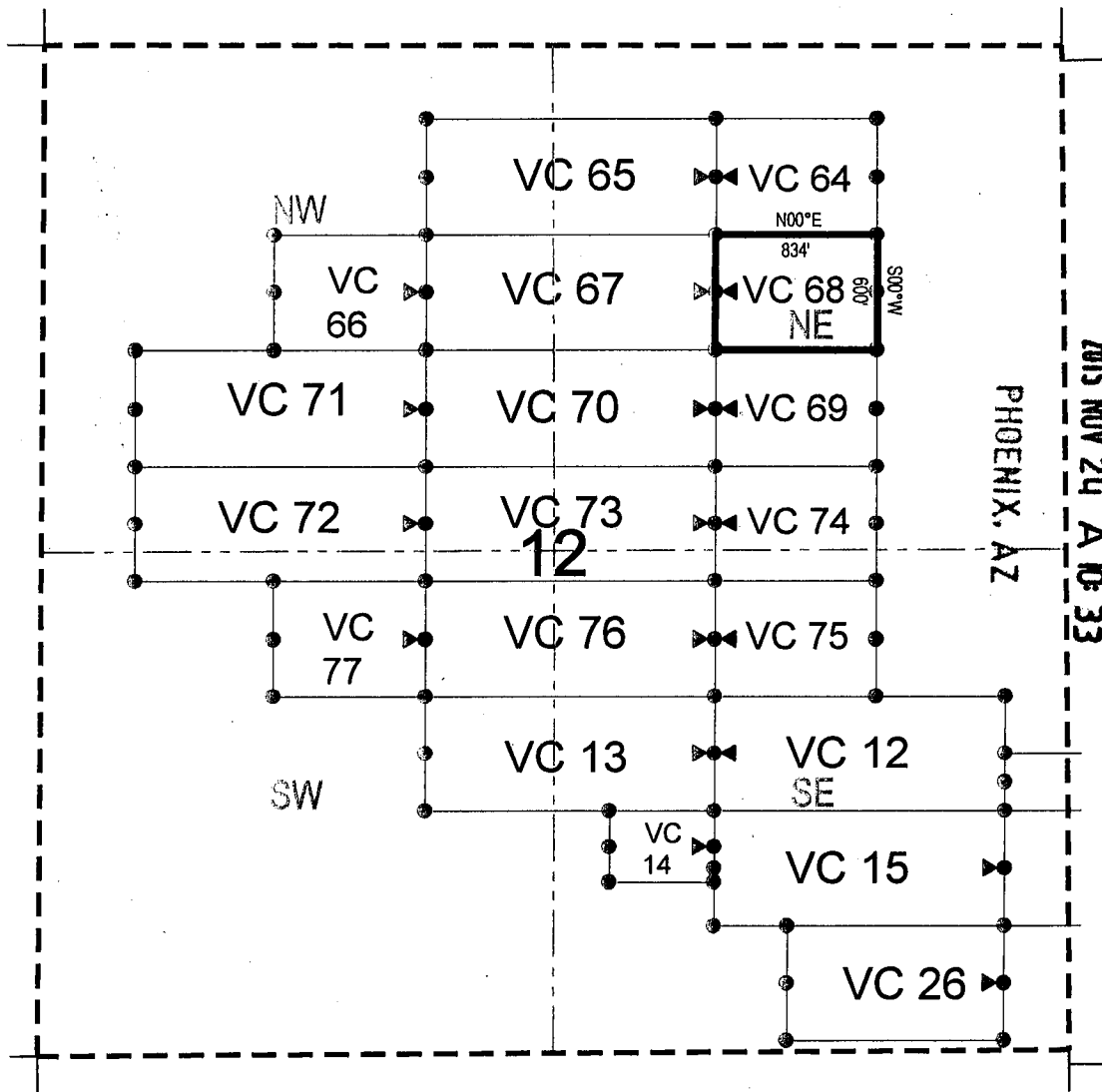
The location monument on which this notice is posted is situated within Section 12, Township 2  
South, Range 11 East, Gila Salt River Base and Meridian, Arizona and this claim encompasses portions  
of the following quarter section (s), section (s), Township (s) and Range (s) NW 1/4, SW 1/4, SE 1/4 and NE  
1/4 of the NE 1/4 of Section 12, Township 2 South, Range 11 East, Gila Salt River Base and Meridian, Pinal  
County, Arizona, Mineral Hill Mining District.

The locality of this claim with reference to some natural object or permanent monument and additional information  
(if any) concerning its locality are as follows: 9627 feet south and 6094 feet east of the northeast corner of Section  
19, Township 2 South, Range 12 East, to the northeast corner of said claim.

DATED AND POSTED on the ground this 24 day of September 2015  
LOCATOR (s) BHP Mineral Resources Inc. AGENT: T. Robert Breen   
P.O. Box M  
San Manuel, AZ 85631

AMC 435181

# LODE CLAIM LOCATION MAP



RECEIVED  
B.L.M. AZ STATE OFFICE

2015 NOV 24 A 10:33

PHOENIX, AZ

● Corner Posts      ▲ Location Monuments      Scale: 1"=1000'



1. The above map depicts the VC 68 Lode Claim, which is located in the NW 1/4, SW 1/4, SE 1/4 and NE 1/4 of the NE 1/4 of Section 12, Township 2 South, Range 11 East, Gila and Salt River Base and Meridian, Pinal County, Arizona, Mineral Hill Mining District.
2. The type of corner and location monuments used are wood 2"x2"x48" posts and metal tags with location information written thereon.
3. The bearings and distances in degrees and feet between claim corners are as depicted on the above map.

AH0435181

When recorded return to:

Attn: Michael Barlow  
BHP Mineral Resources, Inc.  
P.O. Box M  
San Manuel, AZ 85631

RECEIVED  
B.L.M. AZ STATE OFFICE

2015 NOV 24 A 10:34

PHOENIX, AZ

**LOCATION NOTICE FOR LODE MINING CLAIM**

NOTICE IS HEREBY GIVEN that the VC 69  
\_\_\_\_\_ lode mining claim has been located  
by BHP Mineral Resources Inc. whose current mailing  
address is P.O. Box M  
San Manuel, Arizona 85631

The general course of this claim is East/West and it is situated in Pinal  
County, Arizona. This claim is 834 feet in length and 600 feet in width. This claim runs  
from the location monument on which this location notice is posted approximately 824 feet in a  
easterly direction to the east end line and 10 feet in a westerly direction to the  
west end line. This claim is marked by six monuments, one at each corner and one at the center of each  
end line of the claim.

The location monument on which this notice is posted is situated within Section 12, Township 2  
South, Range 11 East, Gila Salt River Base and Meridian, Arizona and this claim encompasses portions  
of the following quarter section (s), section (s), Township (s) and Range (s) SW 1/4 and SE 1/4 of the NE 1/4  
of Section 12, Township 2 South, Range 11 East, Gila Salt River Base and Meridian, Pinal County, Arizona,  
Mineral Hill Mining District.

The locality of this claim with reference to some natural object or permanent monument and additional information  
(if any) concerning its locality are as follows: 9027 feet north and 6094 feet west from the northeast corner of  
Section 19, Township 2 South, Range 12 East, to the northeast corner of said claim.

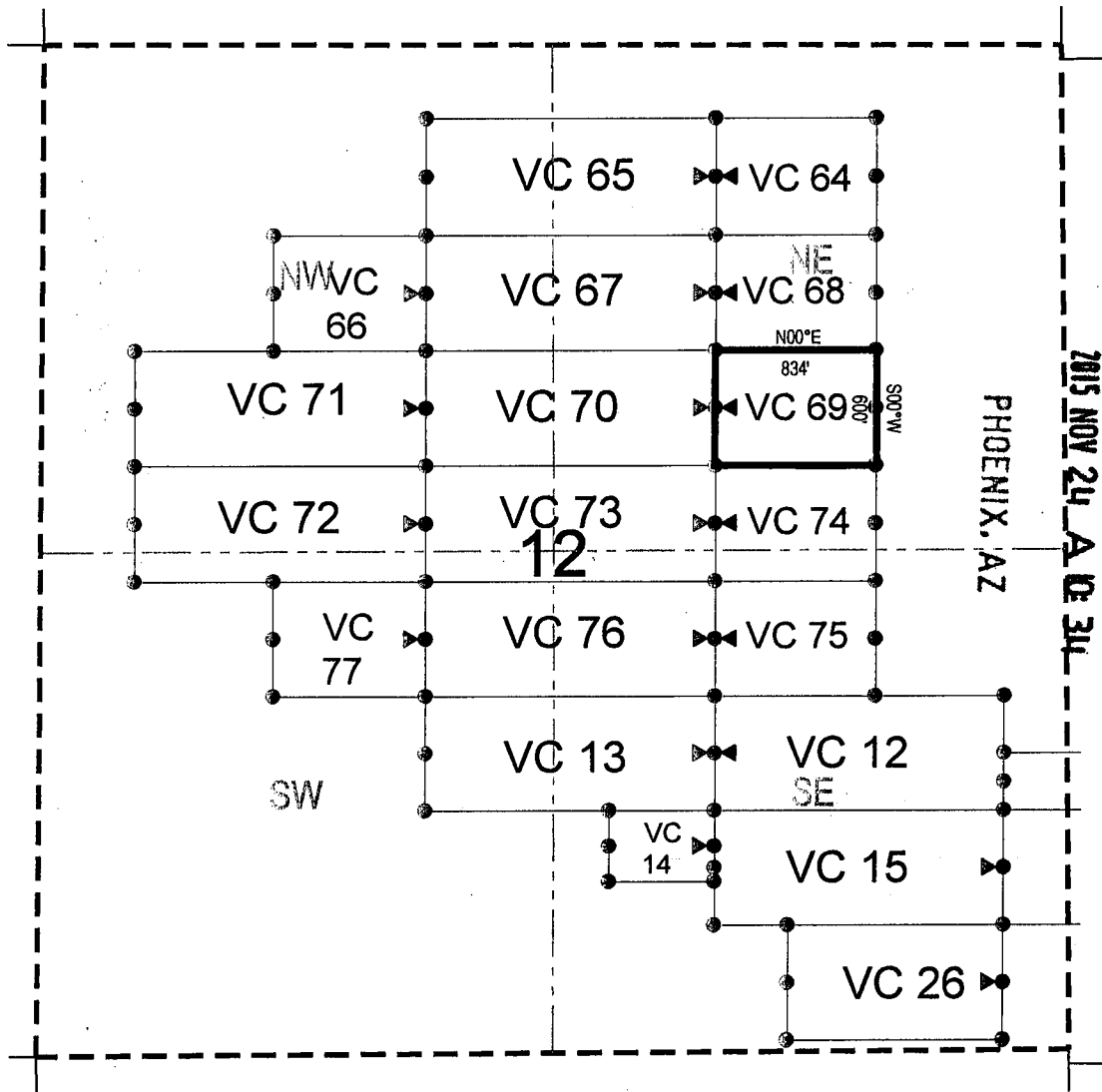
DATED AND POSTED on the ground this 24 day of September, 2015

LOCATOR (s) BHP Mineral Resources Inc. AGENT: T. Robert Breen /   
P.O. Box M  
San Manuel, AZ 85631

AMC 435182



# LODE CLAIM LOCATION MAP



● Corner Posts      ▲ Location Monuments      Scale: 1"=1000'



1. The above map depicts the VC 69 Lode Claim, which is located in the SW 1/4 and SE 1/4 of the NE 1/4 of Section 12, Township 2 South, Range 11 East, Gila and Salt River Base and Meridian, Pinal County, Arizona, Mineral Hill Mining District.
2. The type of corner and location monuments used are wood 2"x2"x48" posts and metal tags with location information written thereon.
3. The bearings and distances in degrees and feet between claim corners are as depicted on the above map.

AMC435182

When recorded return to:

Attn: Michael Barlow  
BHP Mineral Resources, Inc.  
P.O. Box M  
San Manuel, AZ 85631

RECEIVED  
BLM. AZ STATE OFFICE  
2015 NOV 24 A 10 34  
PHOENIX, AZ

**LOCATION NOTICE FOR LODE MINING CLAIM**

NOTICE IS HEREBY GIVEN that the VC 70  
\_\_\_\_\_ lode mining claim has been located  
by BHP Mineral Resources Inc. whose current mailing  
address is P.O. Box M  
San Manuel, Arizona 85631

The general course of this claim is East/West and it is situated in Pinal  
County, Arizona. This claim is 1500 feet in length and 600 feet in width. This claim runs  
from the location monument on which this location notice is posted approximately 10 feet in a  
easterly direction to the east end line and 1490 feet in a westerly direction to the  
west end line. This claim is marked by six monuments, one at each corner and one at the center of each  
end line of the claim.

The location monument on which this notice is posted is situated within Section 12, Township 2  
South, Range 11 East, Gila Salt River Base and Meridian, Arizona and this claim encompasses portions  
of the following quarter section (s), section (s), Township (s) and Range (s) SW 1/4 of the NE 1/4 and SE 1/4  
of the NW 1/4 of Section 12, Township 2 South, Range 11 East, Gila Salt River Base and Meridian, Pinal  
County, Arizona, Mineral Hill Mining District.

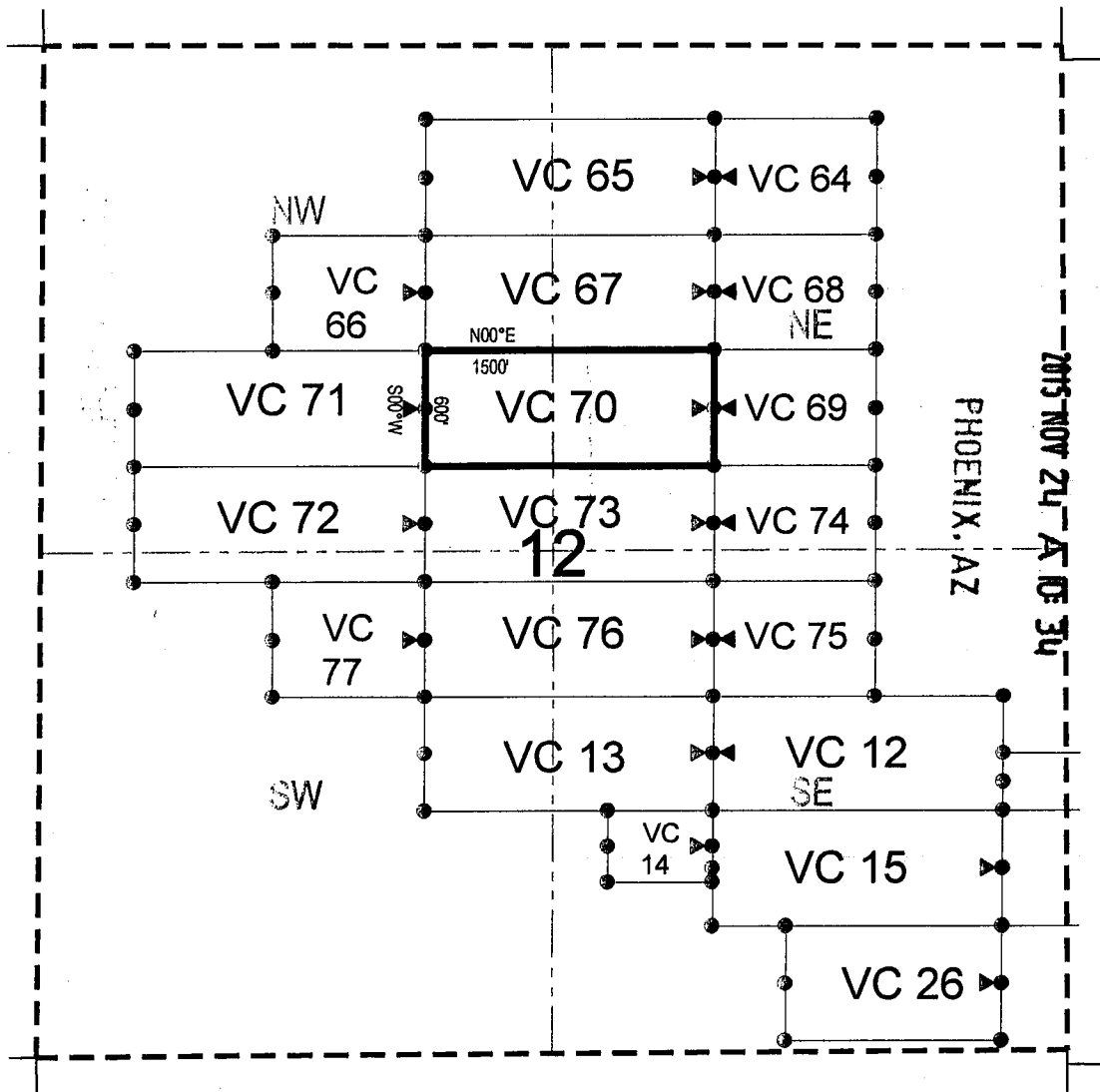
The locality of this claim with reference to some natural object or permanent monument and additional information  
(if any) concerning its locality are as follows: 9027 feet north and 6928 feet west from the northeast corner of  
Section 19, Township 2 South, Range 12 East, to the northeast corner of said claim.

DATED AND POSTED on the ground this 24 day of September, 2015

LOCATOR (s) BHP Mineral Resources Inc. AGENT: T. Robert Breen / [Signature]  
P.O. Box M  
San Manuel, AZ 85631

AMC 435183

# LODE CLAIM LOCATION MAP



RECEIVED  
B.L.M. AZ STATE OFFICE

PHOENIX, AZ

2015 NOV 24 A D 34

AMC 435183

● Corner Posts      ▲ Location Monuments      Scale: 1"=1000'



1. The above map depicts the **VC 70** Lode Claim, which is located in the SW 1/4 of the NE 1/4 and SE 1/4 of the NW 1/4 of Section 12, Township 2 South, Range 11 East, Gila and Salt River Base and Meridian, Pinal County, Arizona, Mineral Hill Mining District.
2. The type of corner and location monuments used are wood 2"x2"x48" posts and metal tags with location information written thereon.
3. The bearings and distances in degrees and feet between claim corners are as depicted on the above map.

When recorded return to:  
Attn: Michael Barlow  
BHP Mineral Resources, Inc.  
P.O. Box M  
San Manuel, AZ 85631

**LOCATION NOTICE FOR LODE MINING CLAIM**


NOTICE IS HEREBY GIVEN that the VC 71  
\_\_\_\_\_ lode mining claim has been located  
by BHP Mineral Resources Inc. whose current mailing  
address is P.O. Box M  
San Manuel, Arizona 85631

RECEIVED  
B.L.M. AZ STATE OFFICE  
2015 NOV 24 A 10:34  
PHOENIX, AZ

The general course of this claim is East/West and it is situated in Pinal  
County, Arizona. This claim is 1500 feet in length and 600 feet in width. This claim runs  
from the location monument on which this location notice is posted approximately 10 feet in a  
easterly direction to the east end line and 1490 feet in a westerly direction to the  
west end line. This claim is marked by six monuments, one at each corner and one at the center of each  
end line of the claim.

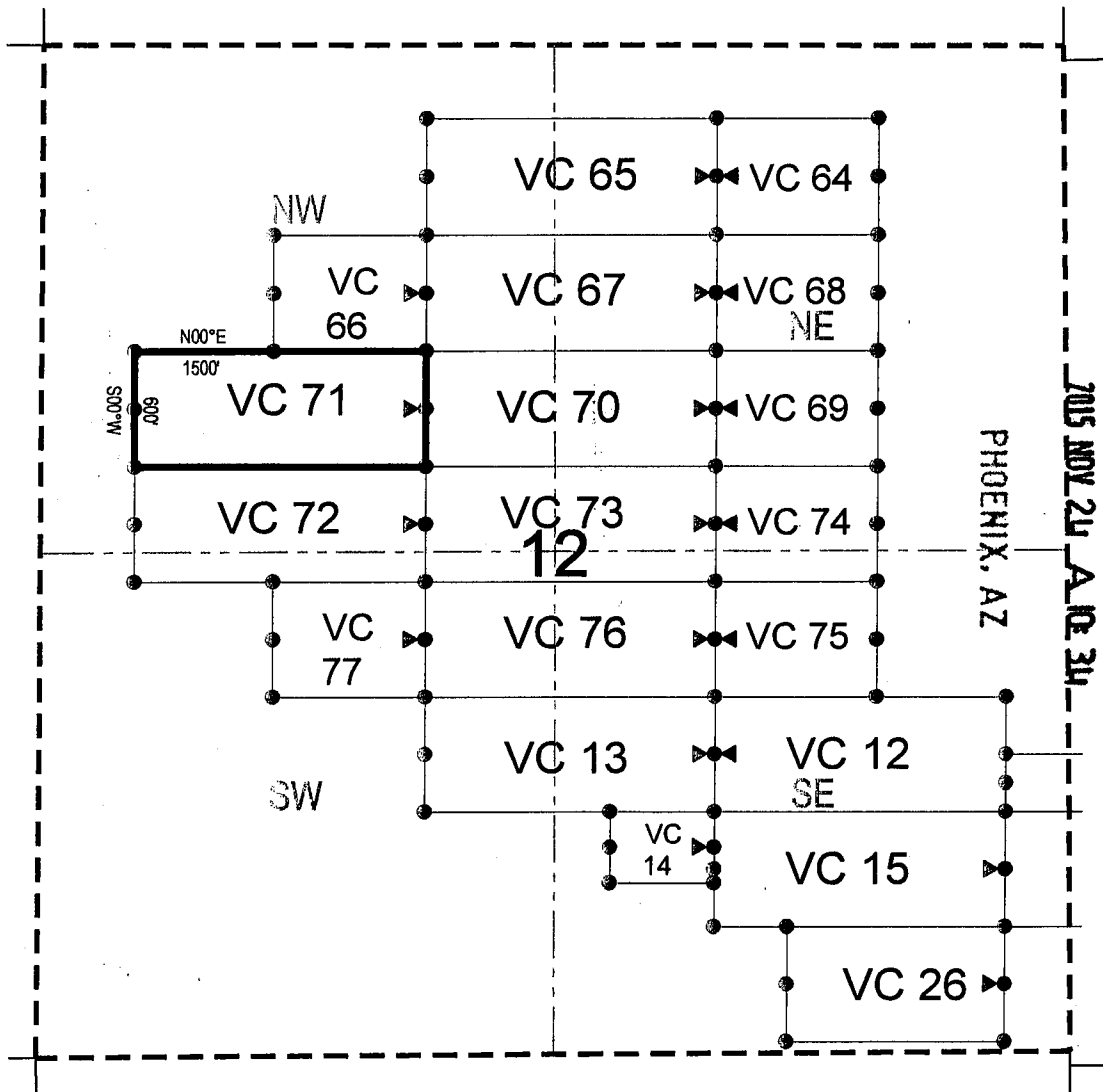
The location monument on which this notice is posted is situated within Section 12, Township 2  
South, Range 11 East, Gila Salt River Base and Meridian, Arizona and this claim encompasses portions  
of the following quarter section (s), section (s), Township (s) and Range (s) SE 1/4 and SW 1/4 of the NW 1/4  
of Section 12, Township 2 South, Range 11 East, Gila Salt River Base and Meridian, Pinal County, Arizona,  
Mineral Hill Mining District.

The locality of this claim with reference to some natural object or permanent monument and additional information  
(if any) concerning its locality are as follows: 9027 feet north and 8428 feet west from the northeast corner of  
Section 19, Township 2 South, Range 12 East, to the northeast corner of said claim.

DATED AND POSTED on the ground this 24 day of September, 2015.  
LOCATOR (s) BHP Mineral Resources Inc. AGENT: T. Robert Breen /   
P.O. Box M  
San Manuel, AZ 85631

AMC435184

# LODE CLAIM LOCATION MAP



RECEIVED  
B.L.M. AZ STATE OFFICE

2015 NOV 21 AM 10:31

AMC 1135184

● Corner Posts    ▲ Location Monuments    Scale: 1"=1000'



1. The above map depicts the VC 71 Lode Claim, which is located in the SE 1/4 and SW 1/4 of the NW 1/4 of Section 12, Township 2 South, Range 11 East, Gila and Salt River Base and Meridian, Pinal County, Arizona, Mineral Hill Mining District.
2. The type of corner and location monuments used are wood 2"x2"x48" posts and metal tags with location information written thereon.
3. The bearings and distances in degrees and feet between claim corners are as depicted on the above map.

When recorded return to:

Attn: Michael Barlow  
BHP Mineral Resources, Inc.  
P.O. Box M  
San Manuel, AZ 85631

RECEIVED  
R.L.M. AZ STATE OFFICE

2015 NOV 24 A 10 34

PHOENIX, AZ

**LOCATION NOTICE FOR LODE MINING CLAIM**

NOTICE IS HEREBY GIVEN that the VC 72  
\_\_\_\_\_ lode mining claim has been located  
by BHP Mineral Resources Inc. whose current mailing  
address is P.O. Box M  
San Manuel, Arizona 85631

The general course of this claim is East/West and it is situated in Pinal  
County, Arizona. This claim is 1500 feet in length and 600 feet in width. This claim runs  
from the location monument on which this location notice is posted approximately 10 feet in a  
easterly direction to the east end line and 1490 feet in a westerly direction to the  
west end line. This claim is marked by six monuments, one at each corner and one at the center of each  
end line of the claim.

The location monument on which this notice is posted is situated within Section 12, Township 2  
South, Range 11 East, Gila Salt River Base and Meridian, Arizona and this claim encompasses portions  
of the following quarter section (s), section (s), Township (s) and Range (s) SE 1/4 and SW 1/4 of the NW 1/4,  
and NW 1/4 and NE 1/4 of the SW 1/4 of Section 12, Township 2 South, Range 11 East, Gila Salt River Base  
and Meridian, Pinal County, Arizona, Mineral Hill Mining District.

The locality of this claim with reference to some natural object or permanent monument and additional information  
(if any) concerning its locality are as follows: 8427 feet north and 8428 feet west from the northeast corner of  
Section 19, Township 2 South, Range 12 East, to the northeast corner of said claim.

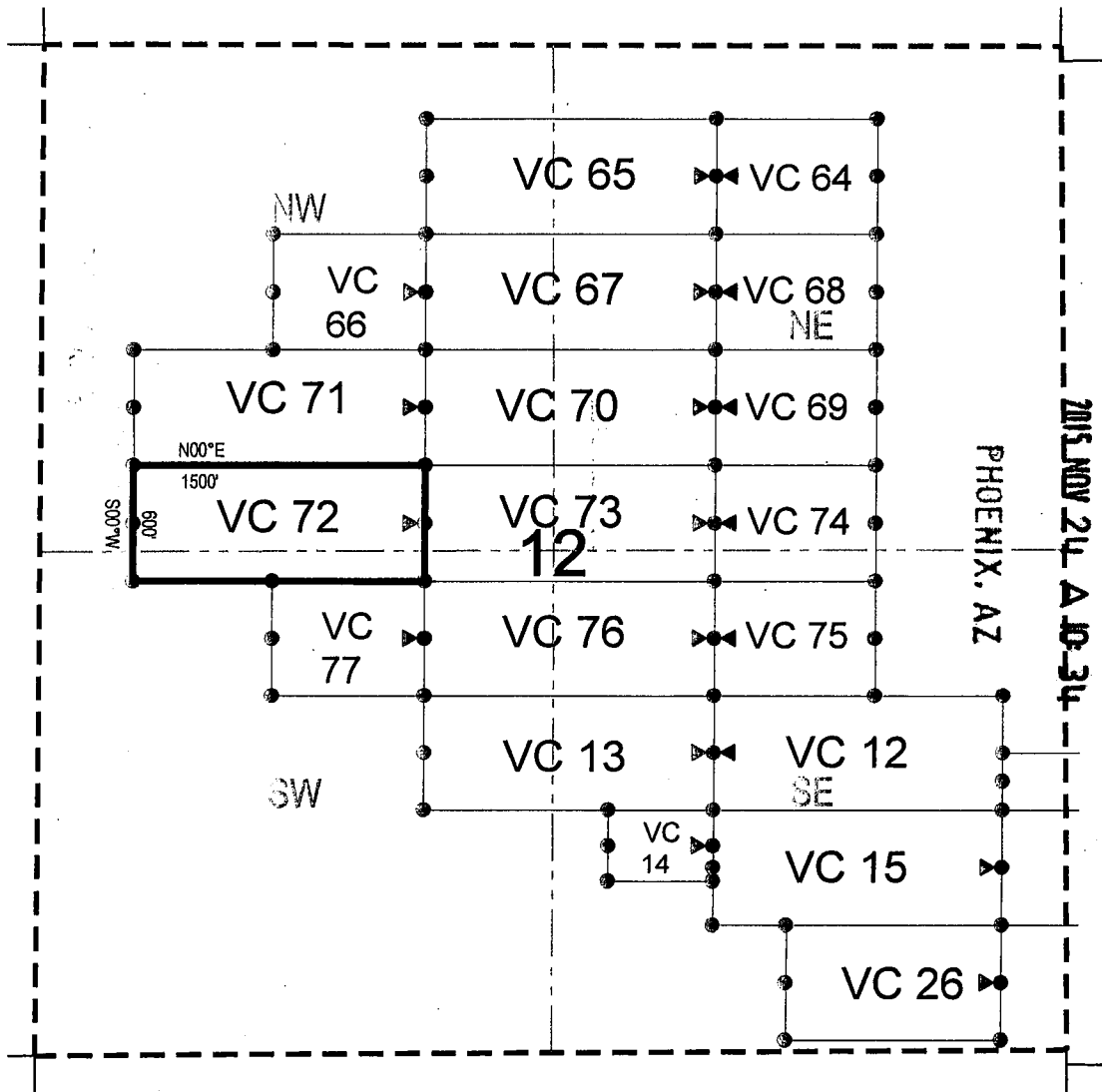
DATED AND POSTED on the ground this 24 day of September, 2015

LOCATOR (s) BHP Mineral Resources Inc. AGENT: T. Robert Breen /  
P.O. Box M  
San Manuel, AZ 85631



AMC435185

# LODE CLAIM LOCATION MAP



RECEIVED  
B.L.M. AZ STATE OFFICE

2015 NOV 24 10:34

PHOENIX, AZ

● Corner Posts      ▲ Location Monuments      Scale: 1"=1000'



1. The above map depicts the **VC 72** Lode Claim, which is located in the SE 1/4 and SW 1/4 of the NW 1/4, and NW 1/4 and NE 1/4 of the SW 1/4 of Section 12, Township 2 South, Range 11 East, Gila and Salt River Base and Meridian, Pinal County, Arizona, Mineral Hill Mining District.
2. The type of corner and location monuments used are wood 2"x2"x48" posts and metal tags with location information written thereon.
3. The bearings and distances in degrees and feet between claim corners are as depicted on the above map.

AHC435185

When recorded return to:

Attn: Michael Barlow  
BHP Mineral Resources, Inc.  
P.O. Box M  
San Manuel, AZ 85631

**LOCATION NOTICE FOR LODE MINING CLAIM**

NOTICE IS HEREBY GIVEN that the VC 73  
\_\_\_\_\_ lode mining claim has been located  
by BHP Mineral Resources Inc. whose current mailing  
address is P.O. Box M  
San Manuel, Arizona 85631

RECEIVED  
B.L.H. AZ STATE OFFICE  
2015 NOV 24 A 10: 34  
PHOENIX, AZ


The general course of this claim is East/West and it is situated in Pinal  
County, Arizona. This claim is 1500 feet in length and 600 feet in width. This claim runs  
from the location monument on which this location notice is posted approximately 10 feet in a  
easterly direction to the east end line and 1490 feet in a westerly direction to the  
west end line. This claim is marked by six monuments, one at each corner and one at the center of each  
end line of the claim.

The location monument on which this notice is posted is situated within Section 12, Township 2  
South, Range 11 East, Gila Salt River Base and Meridian, Arizona and this claim encompasses portions  
of the following quarter section (s), section (s), Township (s) and Range (s) SW 1/4 of the NE 1/4, SE 1/4 of  
the NW 1/4, NE 1/4 of the SW 1/4 and NW 1/4 of the SE 1/4 of Section 12, Township 2 South, Range 11 East,  
Gila Salt River Base and Meridian, Pinal County, Arizona, Mineral Hill Mining District.

The locality of this claim with reference to some natural object or permanent monument and additional information  
(if any) concerning its locality are as follows: 8427 feet north and 6928 feet west from the northeast corner of  
Section 19, Township 2 South, Range 12 East, to the northeast corner of said claim.

DATED AND POSTED on the ground this 24 day of September, 2015

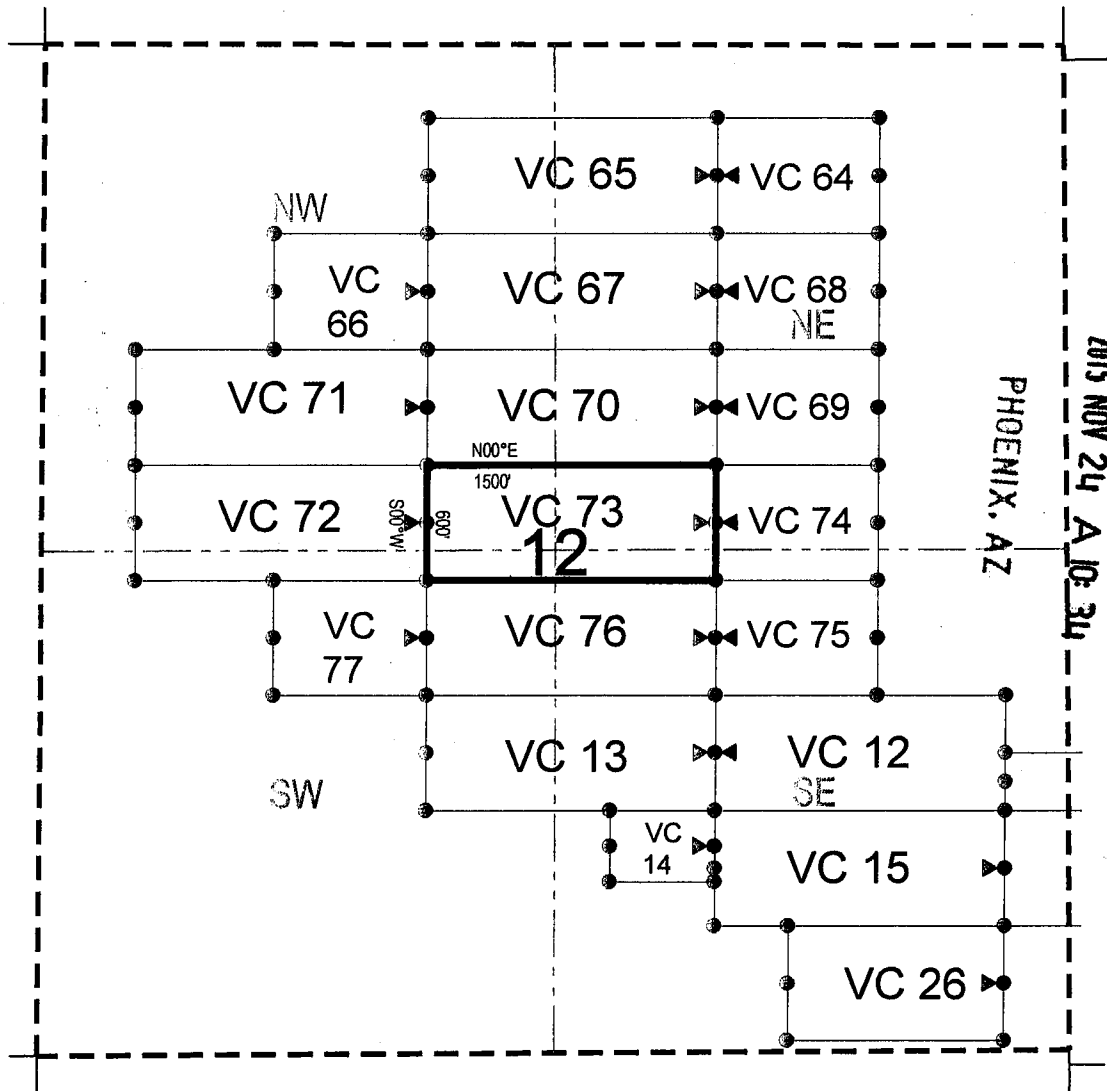
LOCATOR (s) BHP Mineral Resources Inc. AGENT: T. Robert Breen /  
P.O. Box M  
San Manuel, AZ 85631



ANC 435186



# LODE CLAIM LOCATION MAP



RECEIVED  
 B.L.M. AZ STATE OFFICE  
 2015 NOV 24 A 10:34

AMC435186

● Corner Posts      ▲ Location Monuments      Scale: 1"=1000'



1. The above map depicts the VC 73 Lode Claim, which is located in the SW 1/4 of the NE 1/4, SE 1/4 of the NW 1/4, NE 1/4 of the SW 1/4 and NW 1/4 of the SE 1/4 of Section 12, Township 2 South, Range 11 East, Gila and Salt River Base and Meridian, Pinal County, Arizona, Mineral Hill Mining District.
2. The type of corner and location monuments used are wood 2"x2"x48" posts and metal tags with location information written thereon.
3. The bearings and distances in degrees and feet between claim corners are as depicted on the above map.

When recorded return to:

Attn: Michael Barlow  
BHP Mineral Resources, Inc.  
P.O. Box M  
San Manuel, AZ 85631

**LOCATION NOTICE FOR LODE MINING CLAIM**

NOTICE IS HEREBY GIVEN that the VC 74  
\_\_\_\_\_ lode mining claim has been located  
by BHP Mineral Resources Inc. whose current mailing  
address is P.O. Box M  
San Manuel, Arizona 85631

RECEIVED  
B.L.H. AZ STATE OFFICE  
2015 NOV 24 A 10:34  
PHOENIX, AZ

The general course of this claim is East/West and it is situated in Pinal  
County, Arizona. This claim is 834 feet in length and 600 feet in width. This claim runs  
from the location monument on which this location notice is posted approximately 824 feet in a  
easterly direction to the east end line and 10 feet in a westerly direction to the  
west end line. This claim is marked by six monuments, one at each corner and one at the center of each  
end line of the claim.

The location monument on which this notice is posted is situated within Section 12, Township 2  
South, Range 11 East, Gila Salt River Base and Meridian, Arizona and this claim encompasses portions  
of the following quarter section (s), section (s), Township (s) and Range (s) SW 1/4 and SE 1/4 of the NE 1/4,  
and NW 1/4 and NE 1/4 of the SE 1/4 of Section 12, Township 2 South, Range 11 East, Gila Salt River Base  
and Meridian, Pinal County, Arizona, Mineral Hill Mining District.

The locality of this claim with reference to some natural object or permanent monument and additional information  
(if any) concerning its locality are as follows: 8427 feet north and 6094 feet west from the northeast corner of  
Section 19, Township 2 South, Range 12 East, to the northeast corner of said claim.

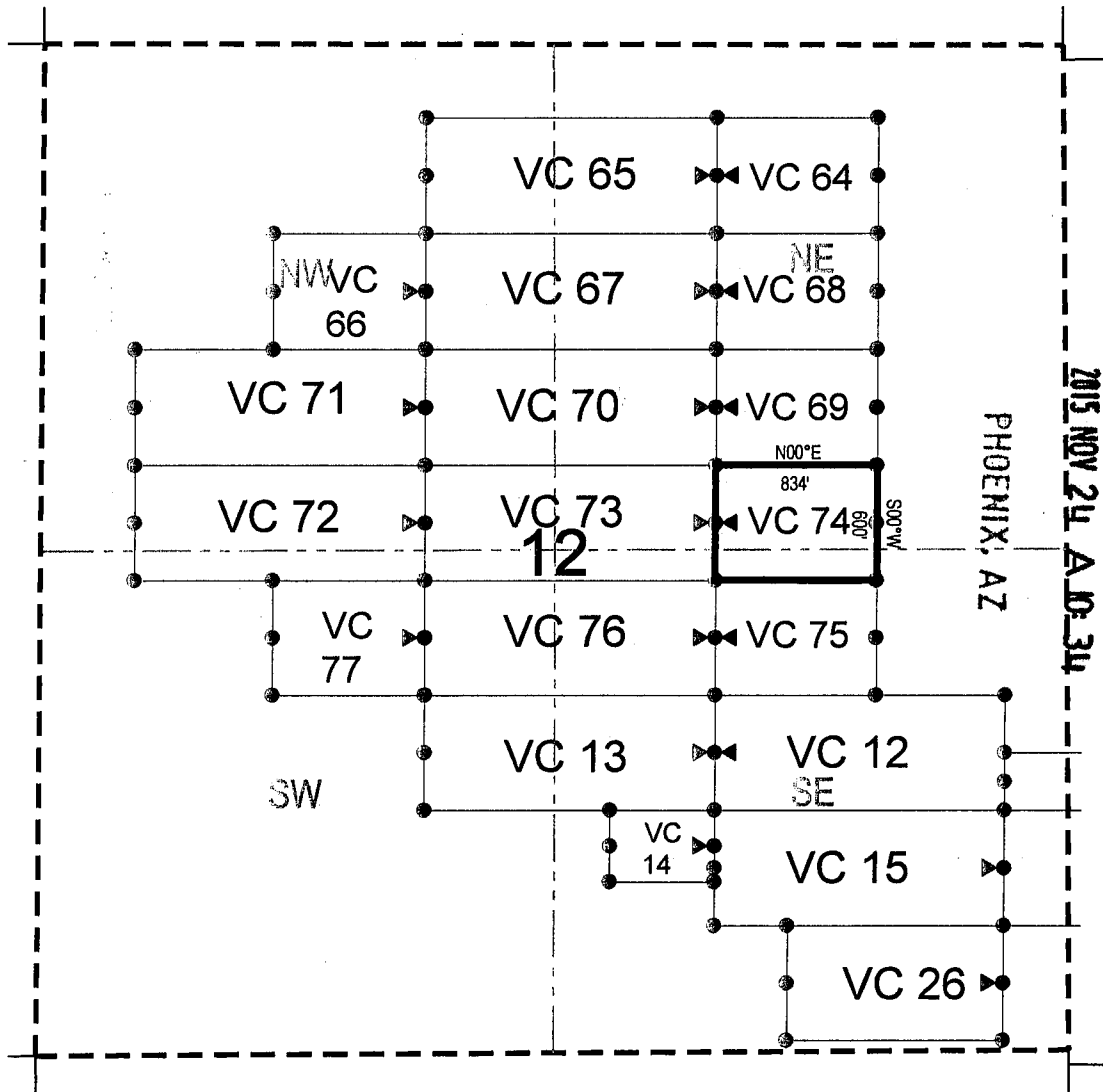
DATED AND POSTED on the ground this 24 day of September, 2015

LOCATOR (s) BHP Mineral Resources Inc. AGENT: T. Robert Breen /  
P.O. Box M  
San Manuel, AZ 85631



AMC435187

# LODE CLAIM LOCATION MAP



RECEIVED  
B.L.M. AZ STATE OFFICE

2015 NOV 24 A.D. 314

● Corner Posts      ▲ Location Monuments      Scale: 1"=1000'



1. The above map depicts the VC 74 Lode Claim, which is located in the SW 1/4 and SE 1/4 of the NE 1/4, and NW 1/4 and NE 1/4 of the SE 1/4 of Section 12, Township 2 South, Range 11 East, Gila and Salt River Base and Meridian, Pinal County, Arizona, Mineral Hill Mining District.
2. The type of corner and location monuments used are wood 2"x2"x48" posts and metal tags with location information written thereon.
3. The bearings and distances in degrees and feet between claim corners are as depicted on the above map.

AMC 435187

When recorded return to:

Attn: Michael Barlow  
BHP Mineral Resources, Inc.  
P.O. Box M  
San Manuel, AZ 85631

**LOCATION NOTICE FOR LODE MINING CLAIM**

NOTICE IS HEREBY GIVEN that the VC 75  
\_\_\_\_\_ lode mining claim has been located  
by BHP Mineral Resources Inc. whose current mailing  
address is P.O. Box M  
San Manuel, Arizona 85631

RECEIVED  
B.L.M. AZ STATE OFFICE  
2015 NOV 24 A 10:34  
PHOENIX, AZ

The general course of this claim is East/West and it is situated in Pinal  
County, Arizona. This claim is 834 feet in length and 600 feet in width. This claim runs  
from the location monument on which this location notice is posted approximately 824 feet in a  
easterly direction to the east end line and 10 feet in a westerly direction to the  
west end line. This claim is marked by six monuments, one at each corner and one at the center of each  
end line of the claim.

The location monument on which this notice is posted is situated within Section 12, Township 2  
South, Range 11 East, Gila Salt River Base and Meridian, Arizona and this claim encompasses portions  
of the following quarter section (s), section (s), Township (s) and Range (s) NW 1/4 and NE 1/4 of the SE 1/4  
of Section 12, Township 2 South, Range 11 East, Gila Salt River Base and Meridian, Pinal County, Arizona,  
Mineral Hill Mining District.

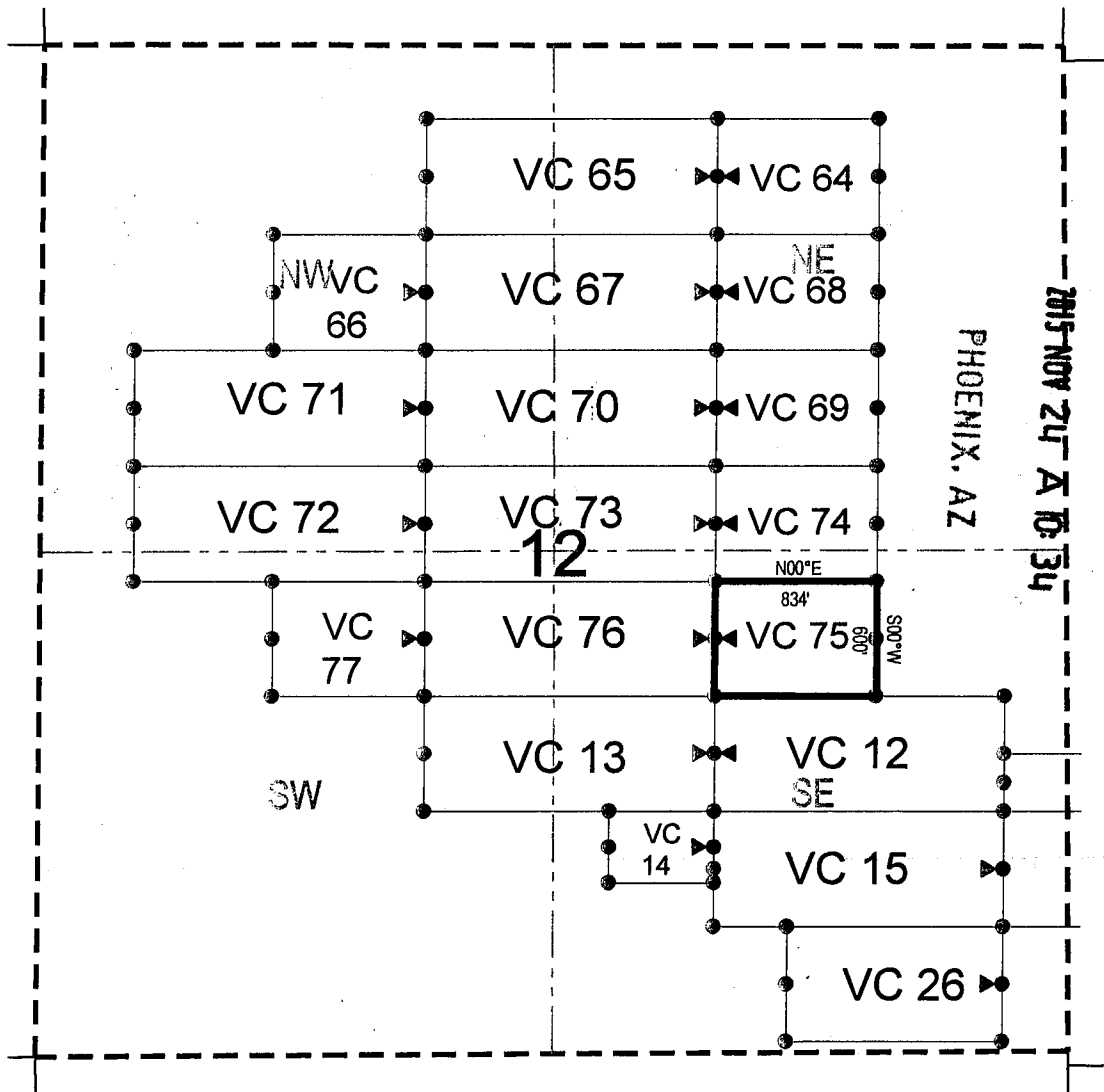
The locality of this claim with reference to some natural object or permanent monument and additional information  
(if any) concerning its locality are as follows: 7827 feet north and 6094 feet west from the northeast corner of  
Section 19, Township 2 South, Range 12 East, to the northeast corner of said claim.

DATED AND POSTED on the ground this 24 day of September 2015

LOCATOR (s) BHP Mineral Resources Inc. AGENT: T. Robert Breen [Signature]  
P.O. Box M  
San Manuel, AZ 85631

AMC 435188

# LODE CLAIM LOCATION MAP



RECEIVED  
B.L.H. AZ STATE OFFICE

PHOENIX, AZ

2015 NOV 24 10:34

● Corner Posts      ▲ Location Monuments      Scale: 1"=1000'     

1. The above map depicts the VC 75 Lode Claim, which is located in the NW 1/4 and NE 1/4 of the SE 1/4 of Section 12, Township 2 South, Range 11 East, Gila and Salt River Base and Meridian, Pinal County, Arizona, Mineral Hill Mining District.
2. The type of corner and location monuments used are wood 2"x2"x48" posts and metal tags with location information written thereon.
3. The bearings and distances in degrees and feet between claim corners are as depicted on the above map.

AMC1435188

When recorded return to:

Attn: Michael Barlow  
BHP Mineral Resources, Inc.  
P.O. Box M  
San Manuel, AZ 85631

**LOCATION NOTICE FOR LODE MINING CLAIM**

NOTICE IS HEREBY GIVEN that the VC 76  
\_\_\_\_\_ lode mining claim has been located  
by BHP Mineral Resources Inc. whose current mailing  
address is P.O. Box M  
San Manuel, Arizona 85631


RECEIVED  
B.L.M. AZ STATE OFFICE  
2015 NOV 24 A 10:34  
PHOENIX, AZ

The general course of this claim is East/West and it is situated in Pinal  
County, Arizona. This claim is 1500 feet in length and 600 feet in width. This claim runs  
from the location monument on which this location notice is posted approximately 10 feet in a  
easterly direction to the east end line and 1490 feet in a westerly direction to the  
west end line. This claim is marked by six monuments, one at each corner and one at the center of each  
end line of the claim.

The location monument on which this notice is posted is situated within Section 12, Township 2  
South, Range 11 East, Gila Salt River Base and Meridian, Arizona and this claim encompasses portions  
of the following quarter section (s), section (s), Township (s) and Range (s) NW 1/4 of the SE 1/4 and NE 1/4  
of the SW 1/4 of Section 12, Township 2 South, Range 11 East, Gila Salt River Base and Meridian, Pinal  
County, Arizona, Mineral Hill Mining District.

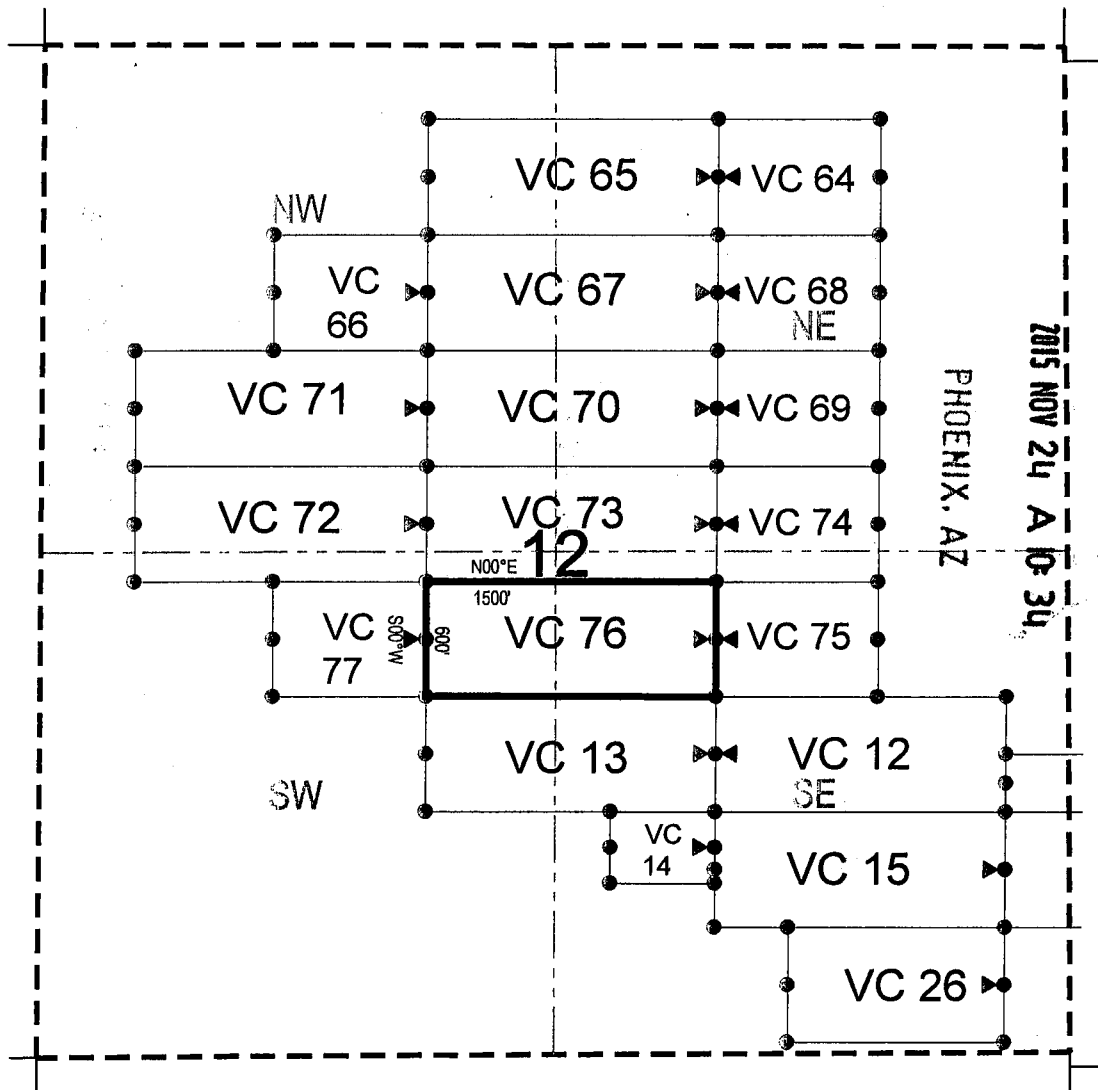
The locality of this claim with reference to some natural object or permanent monument and additional information  
(if any) concerning its locality are as follows: 7827 feet north and 6928 feet west from the northeast corner of  
Section 19, Township 2 South, Range 12 East, to the northeast corner of said claim.

DATED AND POSTED on the ground this 24 day of September, 2015

LOCATOR (s) BHP Mineral Resources Inc. AGENT: T. Robert Breen /   
P.O. Box M  
San Manuel, AZ 85631

AMC435189

# LODE CLAIM LOCATION MAP



RECEIVED  
 B.L.M. AZ STATE OFFICE  
 2015 NOV 24 A 10:30  
 PHOENIX, AZ

AMC435189

● Corner Posts      ▲ Location Monuments      Scale: 1"=1000'     

1. The above map depicts the VC 76 Lode Claim, which is located in the NW 1/4 of the SE 1/4 and NE 1/4 of the SW 1/4 of Section 12, Township 2 South, Range 11 East, Gila and Salt River Base and Meridian, Pinal County, Arizona, Mineral Hill Mining District.
2. The type of corner and location monuments used are wood 2"x2"x48" posts and metal tags with location information written thereon.
3. The bearings and distances in degrees and feet between claim corners are as depicted on the above map.

When recorded return to:

Attn: Michael Barlow  
BHP Mineral Resources, Inc.  
P.O. Box M  
San Manuel, AZ 85631

**LOCATION NOTICE FOR LODE MINING CLAIM**


NOTICE IS HEREBY GIVEN that the VC 77  
\_\_\_\_\_ lode mining claim has been located  
by BHP Mineral Resources Inc. whose current mailing  
address is P.O. Box M  
San Manuel, Arizona 85631

RECEIVED  
B.L.M. AZ STATE OFFICE  
2015 NOV 24 A 10: 34  
PHOENIX, AZ

The general course of this claim is East/West and it is situated in Pinal  
County, Arizona. This claim is 785 feet in length and 600 feet in width. This claim runs  
from the location monument on which this location notice is posted approximately 10 feet in a  
easterly direction to the east end line and 775 feet in a westerly direction to the  
west end line. This claim is marked by six monuments, one at each corner and one at the center of each  
end line of the claim.

The location monument on which this notice is posted is situated within Section 12, Township 2  
South, Range 11 East, Gila Salt River Base and Meridian, Arizona and this claim encompasses portions  
of the following quarter section (s), section (s), Township (s) and Range (s) NE 1/4 and NW 1/4 of the SW 1/4  
of Section 12, Township 2 South, Range 11 East, Gila Salt River Base and Meridian, Pinal County, Arizona,  
Mineral Hill Mining District.

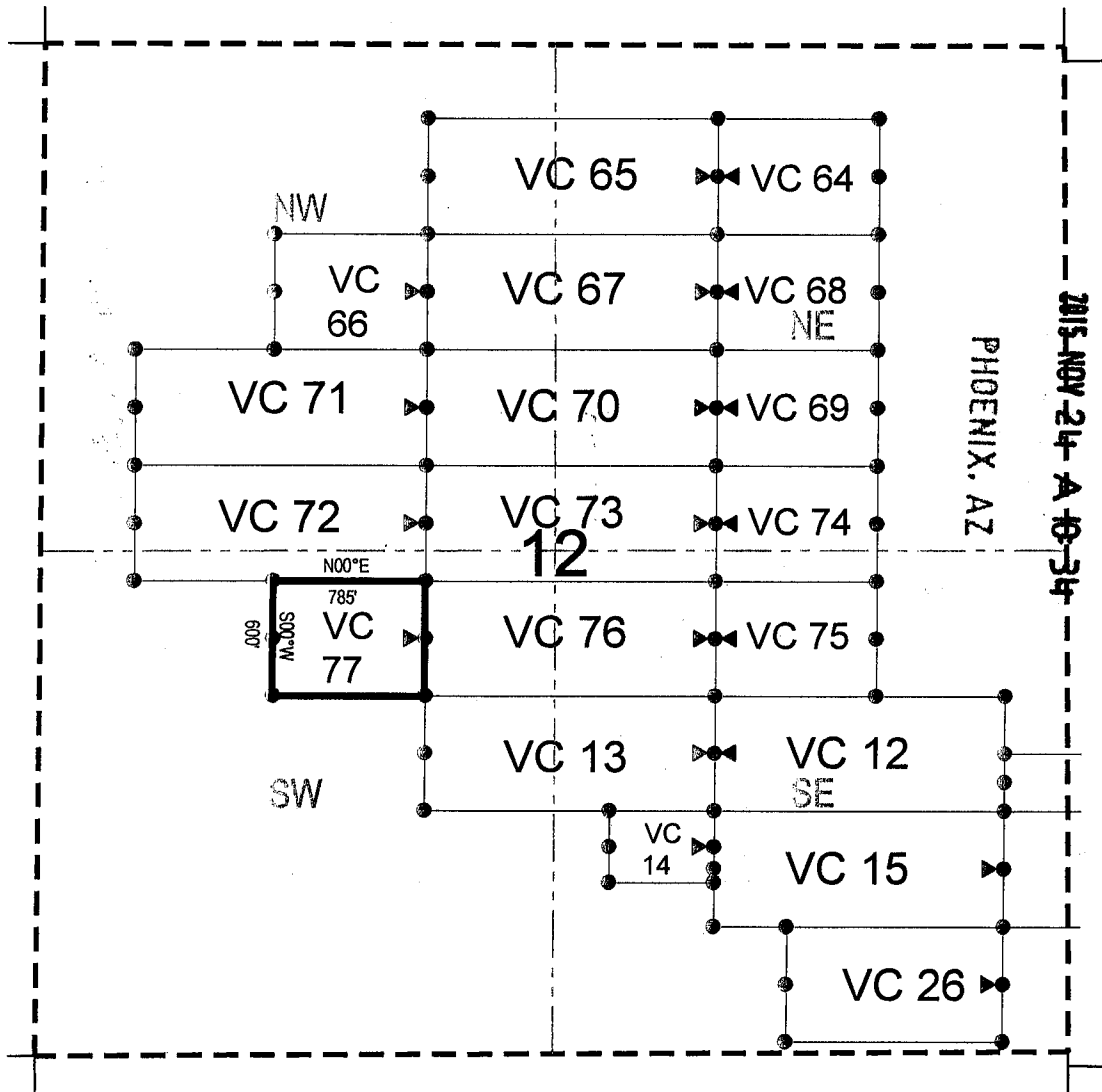
The locality of this claim with reference to some natural object or permanent monument and additional information  
(if any) concerning its locality are as follows: 7827 feet north and 8428 feet west from the northeast corner of  
Section 19, Township 2 South, Range 12 East, to the northeast corner of said claim.

DATED AND POSTED on the ground this 24 day of September, 2015  
LOCATOR (s) BHP Mineral Resources Inc. AGENT: T. Robert Breen /   
P.O. Box M  
San Manuel, AZ 85631

AMC435190



# LODE CLAIM LOCATION MAP



RECEIVED  
B.L.M. AZ STATE OFFICE

2015-NOV-24 A 10:34

PHOENIX, AZ

AMC 435190

● Corner Posts      ▲ Location Monuments      Scale: 1"=1000'



1. The above map depicts the VC 77 Lode Claim, which is located in the NE 1/4 and NW 1/4 of the SW 1/4 of Section 12, Township 2 South, Range 11 East, Gila and Salt River Base and Meridian, Pinal County, Arizona, Mineral Hill Mining District.
2. The type of corner and location monuments used are wood 2"x2"x48" posts and metal tags with location information written thereon.
3. The bearings and distances in degrees and feet between claim corners are as depicted on the above map.

Input Parameters for Geographic Report with Land

System Id = CR

Admin State = AZ

Geo State =

Casetype Begins With

Case Disp Txt = AUTHORIZED, CANCELLED, EXPIRED, PENDING, REJECTED, RELINQUISHED, WITHDRAWN

Mer Twp Rng =

Section =

Mtrs = 14 0020S 0110E 012, 14 0020S 0110E 999

Commodity =

Commodity Txt =

Pending Org =

Pend Org Decode =

Total Rows Returned: 3

RUN TIME: 11:57 AM

UNITED STATES DEPARTMENT OF INTERIOR  
BUREAU OF LAND MANAGEMENT  
GEOGRAPHIC REPORT WITH LAND  
Sorted by Serial Number

RUN DATE: 11/30/2015  
Page 1 of 1

Adm State: AZ

Serial Number: AZA 019097  
Total Case Acres: 10.900

<u>Casetype</u>	<u>Case Disp</u>				<u>Sect</u>	<u>Sur Typ</u>	<u>Sur Num</u>	<u>Suff</u>	<u>Subdivision</u>	<u>Act Pend</u>
289101	AUTHORIZED	14	0020S	0110E	012	ALIQ			NW;	

Serial Number: AZA 035149  
Total Case Acres: 1.000

<u>Casetype</u>	<u>Case Disp</u>				<u>Sect</u>	<u>Sur Typ</u>	<u>Sur Num</u>	<u>Suff</u>	<u>Subdivision</u>	<u>Act Pend</u>
835002	AUTHORIZED	14	0020S	0110E	012	FF			M&B;	

Serial Number: AZA 036581  
Total Case Acres: 198.500

<u>Casetype</u>	<u>Case Disp</u>				<u>Sect</u>	<u>Sur Typ</u>	<u>Sur Num</u>	<u>Suff</u>	<u>Subdivision</u>	<u>Act Pend</u>
282107	AUTHORIZED	14	0020S	0110E	012	ALIQ			N2NW,SWNW;	

Input Parameters for Geographic Report with Land

System Id = CR

Admin State = AZ

Geo State =

Casetype Begins With

Case Disp Txt = AUTHORIZED, CANCELLED, EXPIRED, PENDING, REJECTED, RELINQUISHED, WITHDRAWN

Mer Twp Rng =

Section =

Mtrs = 14 0020S 0120E 007, 14 0020S 0120E 008, 14 0020S 0120E 017, 14 0020S 0120E 018, 14 0020S 0120E 020, 14 0020S 0120E 999

Commodity =

Commodity Txt =

Pending Org =

Pend Org Decode =

Total Rows Returned: 2

RUN TIME: 11:58 AM

UNITED STATES DEPARTMENT OF INTERIOR  
BUREAU OF LAND MANAGEMENT  
GEOGRAPHIC REPORT WITH LAND  
Sorted by Serial Number

RUN DATE: 11/30/2015

Page 1 of 1

Adm State: AZ

Serial Number: AZA 023240  
Total Case Acres: 100.000

<u>Casetype</u>	<u>Case Disp</u>				<u>Sect</u>	<u>Sur Typ</u>	<u>Sur Num</u>	<u>Suff</u>	<u>Subdivision</u>	<u>Act Pend</u>
386202	AUTHORIZED	14	0020S	0120E	008	MS	4859	1		

Serial Number: AZA 027337  
Total Case Acres: 38.926

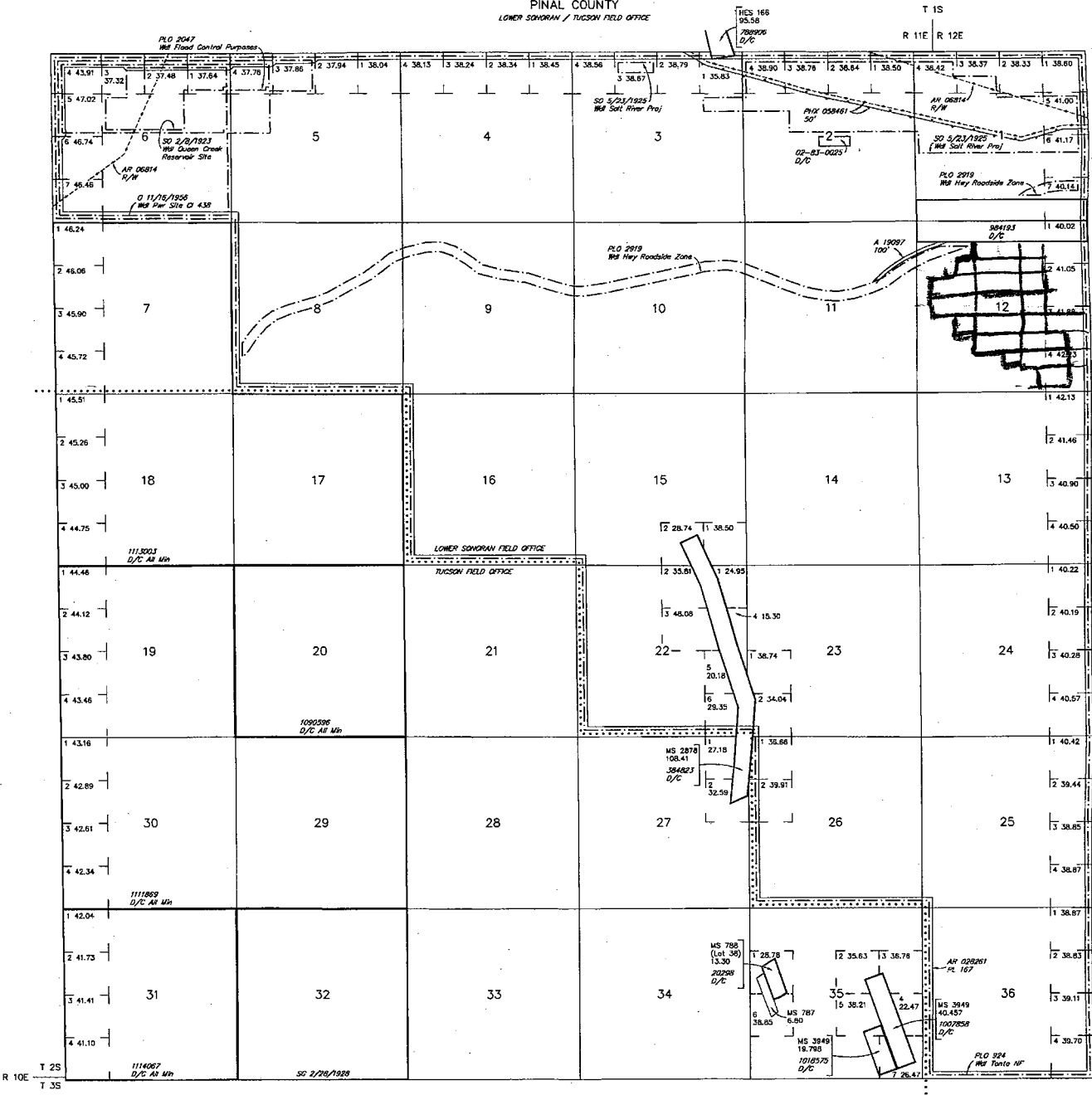
<u>Casetype</u>	<u>Case Disp</u>				<u>Sect</u>	<u>Sur Typ</u>	<u>Sur Num</u>	<u>Suff</u>	<u>Subdivision</u>	<u>Act Pend</u>
386202	AUTHORIZED	14	0020S	0120E	008	MS	4871	1		

TOWNSHIP 2 SOUTH RANGE 11 EAST OF THE GILA AND SALT RIVER MERIDIAN, ARIZONA

PINAL COUNTY  
LOWER SOBHORAH / TUCSON FIELD OFFICE

STATUS OF PUBLIC DOMAIN  
LAND AND MINERAL TITLES

INDEX TO SEGREGATED TRACTS			
RESURVEY TRACT NO.	T	R	SUBDIVISION



T 25  
R 10E T 35

Lot 33°12'10"N  
Long 111°09'57"W

SCALE in chains  
10 0 10 20 30 40

WARNING STATEMENT  
This plot is the Bureau's Record of Title, and should be used only as a graphic display of the township survey data. It does not constitute a deed or any other conveyance. The changes which may have been effected by lateral movements of rivers or other bodies of water, Refer to the coordinate surveys for official survey information.

CURRENT TO	NW	GSR Mer
5-9-2011	ACAD	T 2 S R 11 E







TOWNSHIP 02 SOUTH RANGE 11 EAST OF THE GILA & SALT RIVER MERIDIAN, ARIZONA

SECS	SUBDIVISION																Acres	Kind of Entry or Purpose	Serial Number or Order Number	Action Date	Remarks			
	NE 1/4				NW 1/4				SW 1/4				SE 1/4									Lots	Other Description	
	NE	NW	SW	SE	NE	NW	SW	SE	NE	NW	SW	SE	NE	NW	SW	SE								
For orders affecting disposal or use of unidentifed lands withdrawn for classification, minerals, water, and/or other public purposes, and Indian treaties, refer to Index to Miscellaneous Documents																								
1																	1, 2, N2 OF 3, S2 OF 6, N2 OF 7	S2N2SW, S2NWSE, N2S2SW, N2SWSE;	246.76					
2																	S2SWNW;	20.00						
3			X				X	X									1, 2, 4, S2 OF 3	S2SENE;	273.18					
5																	4		37.76					
6																	4, W2 OF 3	1N 1W;	62.57	2897	1/29/1963	OPEN TO ENTRY AT 10:00 AM ON 3/6/1963;		
1																	N2 OF 7	N2SWSE;						
8	X		X	X					X	X	X	X												
9			X	X	X	X	X	X	X															
10			X	X			X	X																
11	X		X	X			X	X																
12																	S2N2NW; A STRIP OF LAND 200 FT ON EACH SIDE OF CENTER LINE OF HWY 60-70;			2919	1/30/1963	WDN FROM PROSPECTING, LOCATION, ENTRY AND PURCHASE UNDER THE US MINING LAWS; (AR-011812); LD TP: 1S 16E;		
36																	PART 4		20.00	352	11/2/1966	10N 6W;		
36																	PART 4		3.63	393	9/13/1967	16N 14E;		
21																	ALL;							
27	X	X	X	X	X	X	X	X	X	X	X	X	X	X	X	X	1, 2							
28																	ALL;							
33																	ALL;							
34																	ALL;							
35	X	X	X	X	X	X	X	X	X	X	X	X					1-7	SWSE EXCEPT MC PATENT;			A-2152	6/13/1968	SEGREGATES THE PUBLIC LANDS FROM APPROPRIATION UNDER AGRICULTURAL LAND LAWS, PS; PUB IN FR 6/20/1968; O CL 12/13/1968; PUB IN FR 12/19/1968; CL TERM 10/7/1981;	
2					X	X	X	X	X	X	X	X					PART NESE;		387.44	437	7/15/1968	13N 7W;		
2																	PART NESE;		12.56	438	7/15/1968	14N 4W;		
6																	M&B;			AMC-41729	5/18/1979	SUCAGE LODGE MINING CLAIM;		
6																	M&B;			AMC-41730	5/18/1979	SUCAGE # 2 LODGE MINING CLAIM;		
6																	M&B;			AMC-41731	5/18/1979	SUCAGE # 3 LODGE MINING CLAIM;		